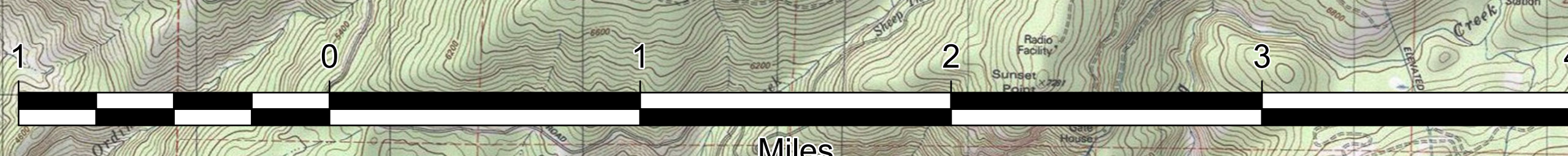
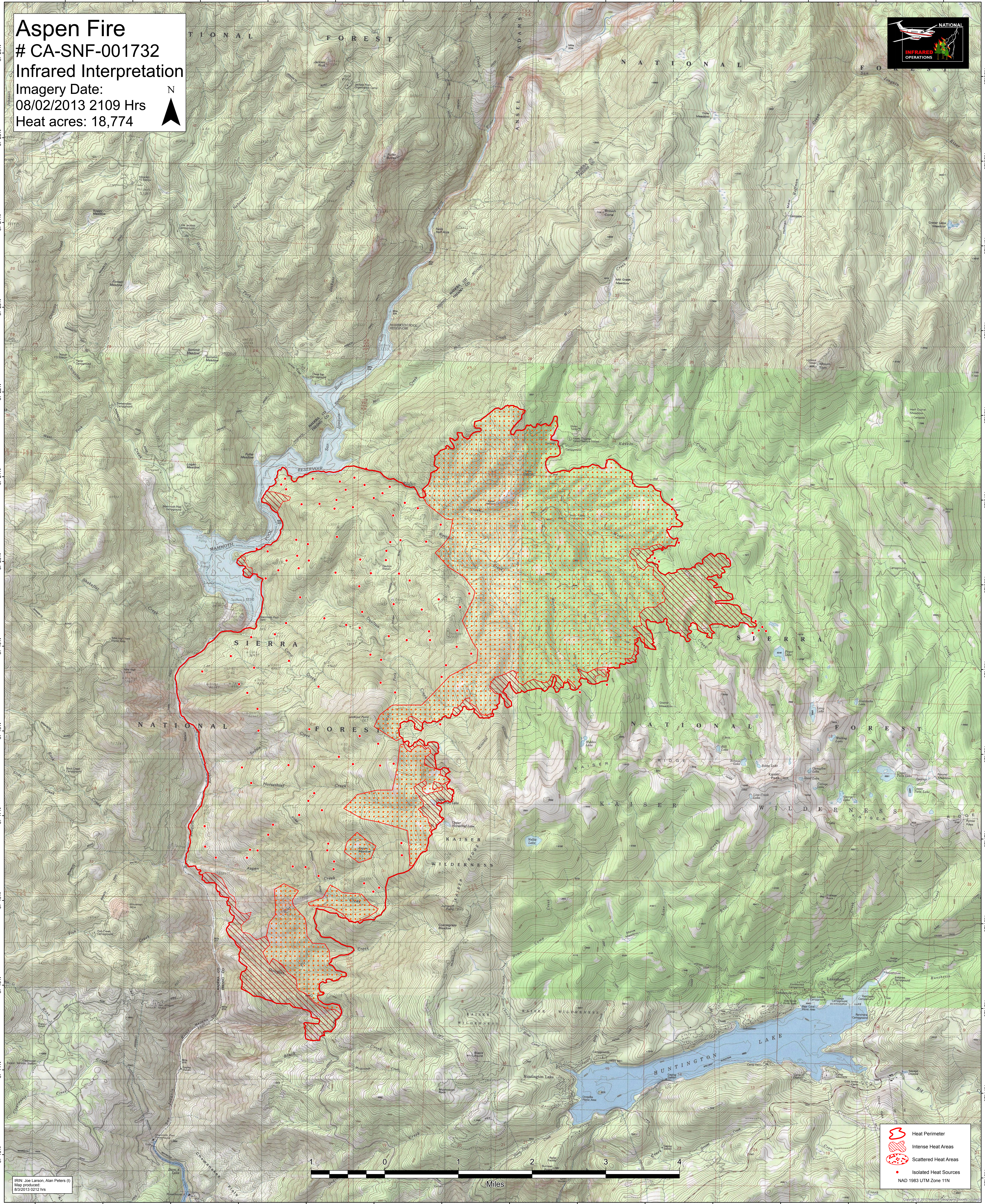
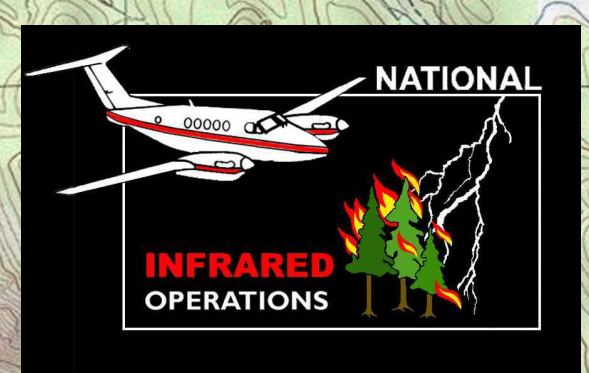



Aspen Fire
CA-SNF-001732
Infrared Interpretation
Imagery Date:
08/02/2013 2109 Hrs
Heat acres: 18,774



- Heat Perimeter
 - Intense Heat Areas
 - Scattered Heat Areas
 - Isolated Heat Sources
- NAD 1983 UTM Zone 11N

IRIN: Joe Larson, Alan Peters (I)
Map produced:
8/3/2013 02:12 hrs