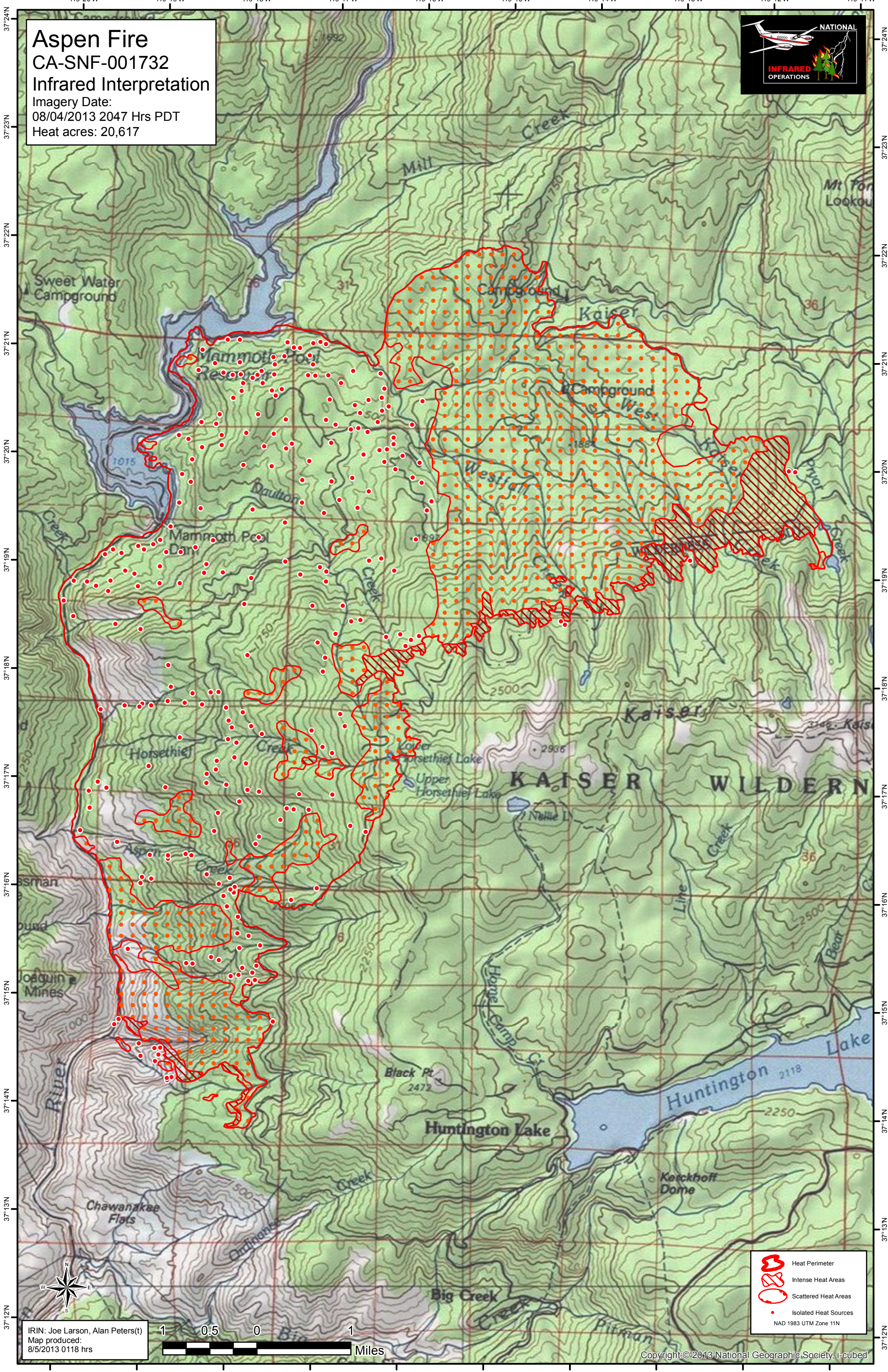






**Aspen Fire**  
**CA-SNF-001732**  
**Infrared Interpretation**  
 Imagery Date:  
 08/04/2013 2047 Hrs PDT  
 Heat acres: 20,617



-  Heat Perimeter
-  Intense Heat Areas
-  Scattered Heat Areas
-  Isolated Heat Sources
- NAD 1983 UTM Zone 11N

IRIN: Joe Larson, Alan Peters(t)  
 Map produced:  
 8/5/2013 0118 hrs

