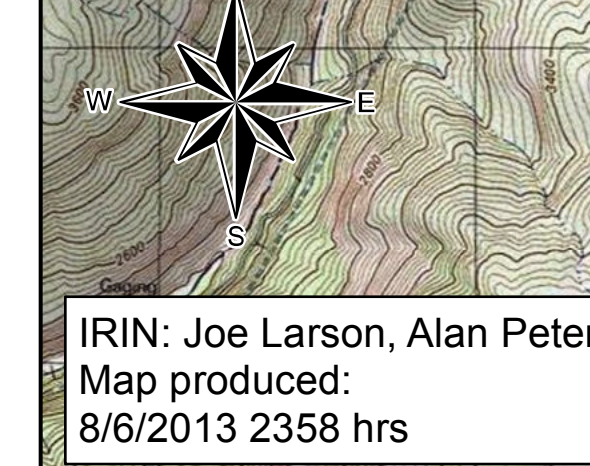
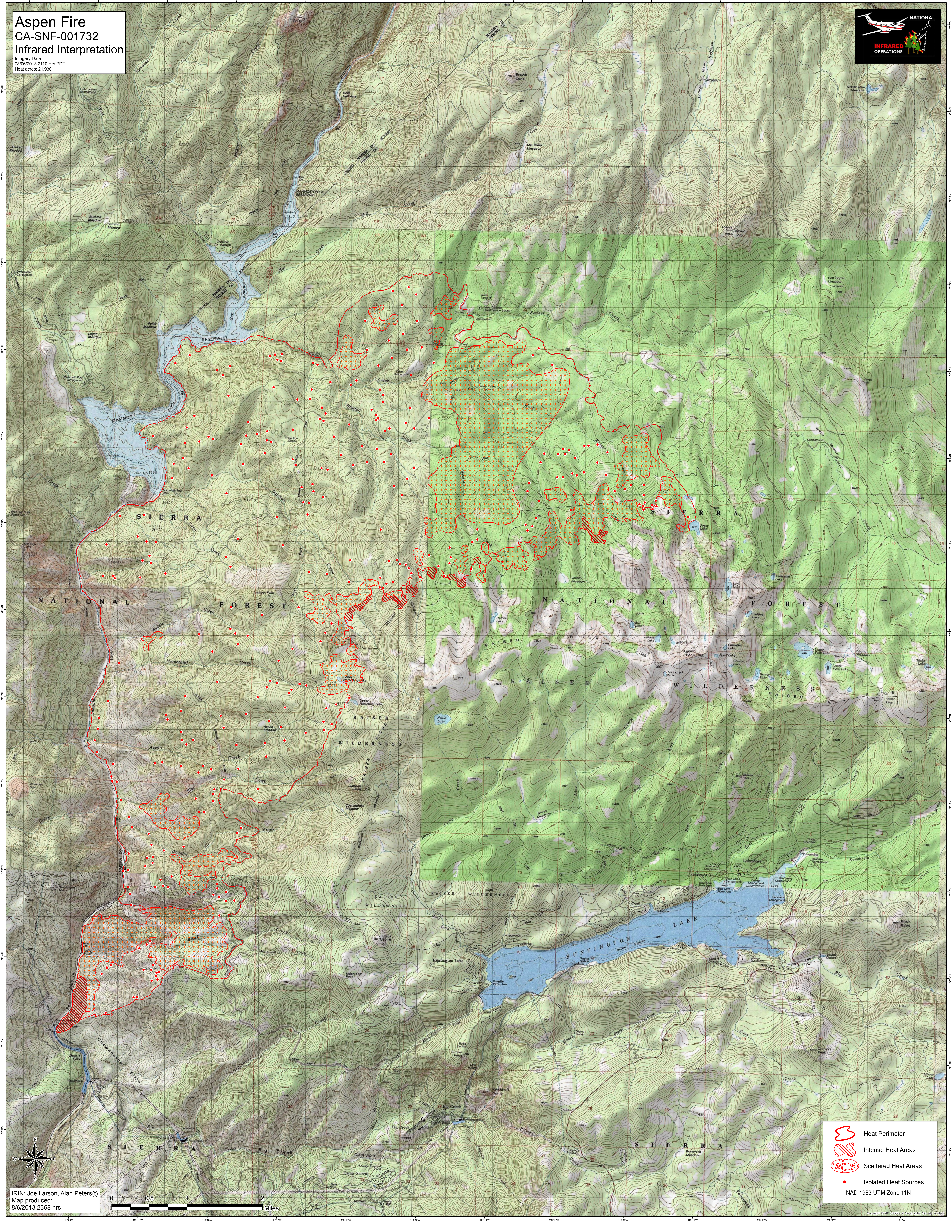
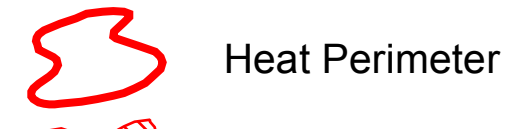
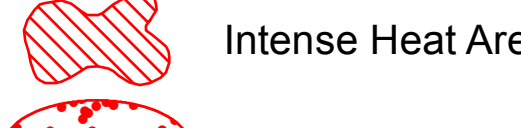
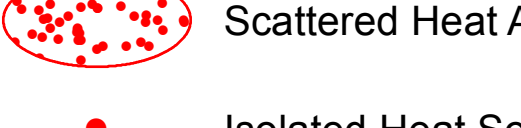



Aspen Fire
CA-SNF-001732
Infrared Interpretation

Imagery Date:
08/06/2013 2110 Hrs PDT
Heat acres: 21,930



IRIN: Joe Larson, Alan Peters(t)
Map produced:
8/6/2013 2358 hrs

-  Heat Perimeter
 -  Intense Heat Areas
 -  Scattered Heat Areas
 -  Isolated Heat Sources
- NAD 1983 UTM Zone 11N