

118°27'0"W

118°26'0"W

118°25'0"W

118°24'0"W



# INFRARED MAP

Fish (CA-SQF-003295)

2,056 Acres

Flight: Aug 30, 2013 @ 0202 (PDT)

IRIN: Cheron Ferland (Oregon)

36°15'0"N

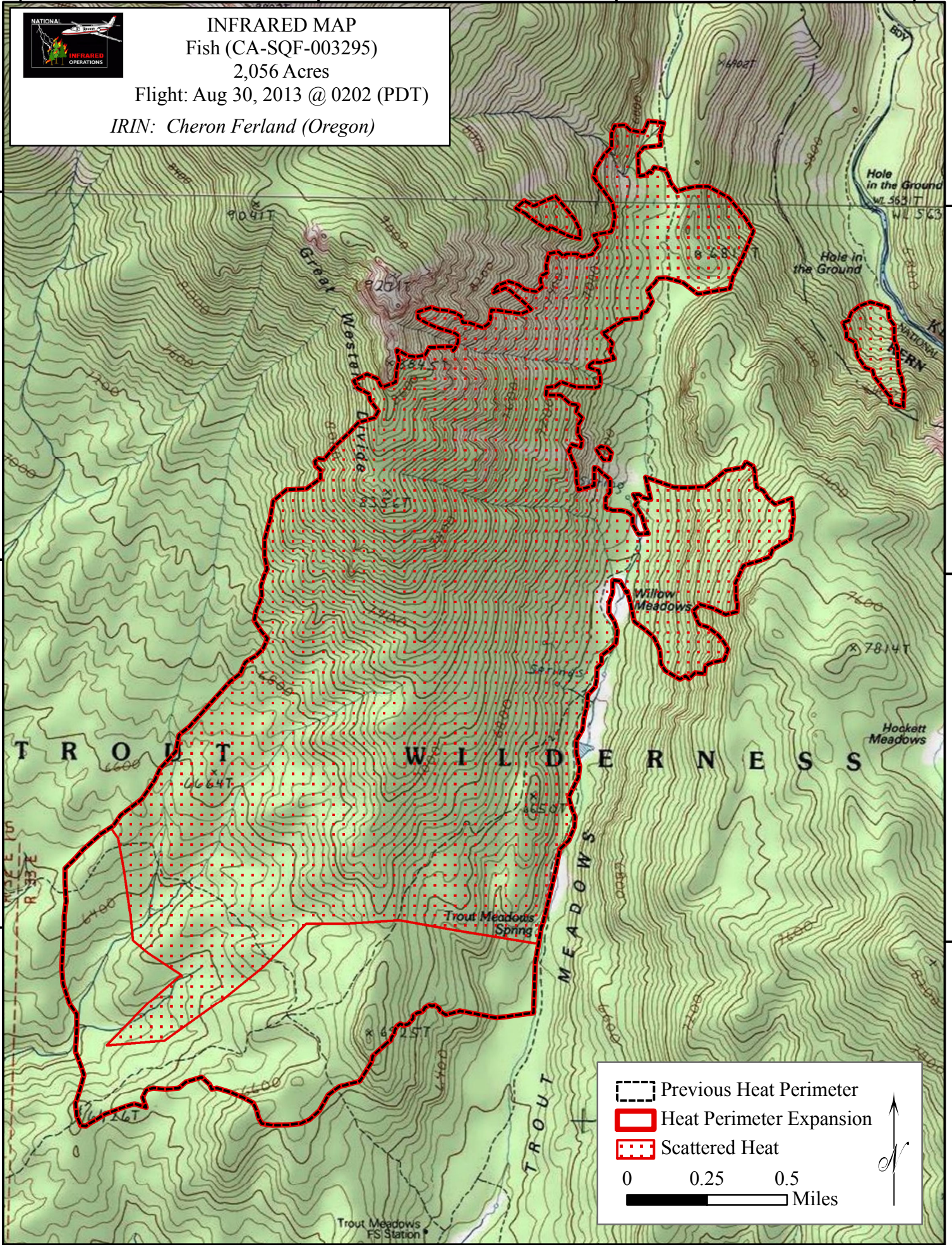
36°14'0"N





36°13'0"N

36°15'0"N

36°14'0"N

36°13'0"N



 Previous Heat Perimeter  
 Heat Perimeter Expansion  
 Scattered Heat  
 0      0.25      0.5  
 Miles

118°26'0"W

118°25'0"W

118°24'0"W