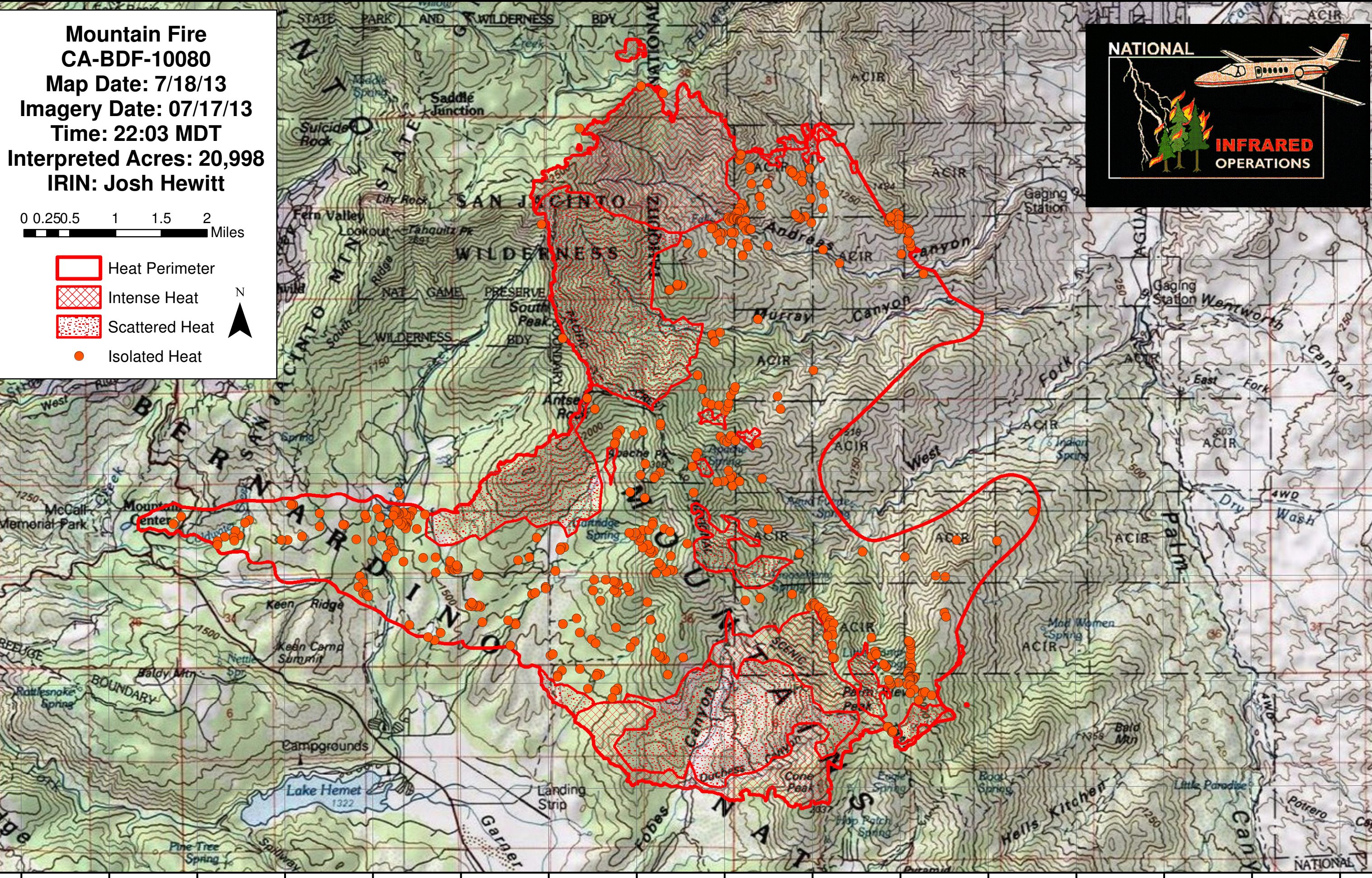






116°45'0"W 116°44'0"W 116°43'0"W 116°42'0"W 116°41'0"W 116°40'0"W 116°39'0"W 116°38'0"W 116°37'0"W 116°36'0"W 116°35'0"W 116°34'0"W 116°33'0"W 116°32'0"W 116°31'0"W 116°30'0"W



Mountain Fire
CA-BDF-10080
Map Date: 7/18/13
Imagery Date: 07/17/13
Time: 22:03 MDT
Interpreted Acres: 20,998
IRIN: Josh Hewitt

0 0.250.5 1 1.5 2 Miles

 Heat Perimeter
 Intense Heat
 Scattered Heat
 Isolated Heat

N



116°45'0"W 116°44'0"W 116°43'0"W 116°42'0"W 116°41'0"W 116°40'0"W 116°39'0"W 116°38'0"W 116°37'0"W 116°36'0"W 116°35'0"W 116°34'0"W 116°33'0"W 116°32'0"W 116°31'0"W 116°30'0"W

33°47'0"N
33°46'0"N
33°45'0"N
33°44'0"N
33°43'0"N
33°42'0"N
33°41'0"N
33°40'0"N

33°47'0"N
33°46'0"N
33°45'0"N
33°44'0"N
33°43'0"N
33°42'0"N
33°41'0"N
33°40'0"N