

POWER FIRE INCIDENT
August 09, 2013
Aquisition: August 08, 2219 at MDT
Acres: 1,069
IRIN: Renee Jacokes-Mancini

120°0'26.685"W 38°15'49.363"N

119°56'9.977"W 38°14'56.57"N





119°59'43.047"W 38°11'57.922"N

119°58'31.939"W 38°11'40.481"N

120°0'26.754"W 38°11'52.954"N

119°59'44.413"W 38°11'23.235"N

120°0'25.663"W 38°11'9.529"N

-  Heat Perimeter
-  Intense Heat Areas
-  Scattered Heat Areas
-  Isolated Heat Sources

NAD 1983 UTM Zone 11N

