

38° 3.716' N119° 57.183' W

38° 3.356' N119° 55.438' W

38° 2.652' N119° 54.655' W





37° 55.572' N120° 9.507' W

37° 54.879' N120° 11.767' W

37° 53.726' N119° 43.548' W

Firing Operation

**CA-STF-002857 Rim Fire 08\_30\_2013 @ 0052PDT**  
**201,894 Heat Interpreted Ac NAD\_1983**

-  20130830\_0052PDT\_Rim\_Isolated\_Heat
-  20130830\_0052PDT\_Rim\_Heat\_Perimeter
-  20130830\_0052PDT\_Rim\_Intense\_Heat
-  20130830\_0052PDT\_Rim\_Scattered\_Heat

