

Firing Operation

38° 3' 47.53" N119° 55' 12.40" W

38° 2' 6.23" N119° 52' 36.97" W

38° 2' 22.96" N120° 0' 41.31" W

37° 59' 1.40" N119° 50' 28.60" W

37° 58' 52.39" N119° 47' 19.66" W

37° 57' 44.15" N119° 47' 27.07" W

37° 54' 57.00" N119° 41' 39.20" W

37° 50' 51.34" N119° 44' 20.09" W

37° 50' 33.50" N119° 44' 3.28" W

37° 50' 20.76" N119° 44' 13.26" W

37° 48' 44.92" N119° 42' 49.90" W

Firing Operation

Firing Operation





37° 46' 3.47" N120° 0' 0.03" W

37° 45' 16.80" N119° 56' 1.94" W

37° 45' 34.19" N119° 55' 14.14" W

37° 45' 14.40" N119° 48' 31.59" W

CA-STF-002857 Rim Fire 09_2_2013 @ 2259PDT
232,763 Heat Interpreted Ac NAD_1983

-  20130902_2259PDT_Rim_Isolated_Heat
-  20130902_2259PDT_Rim_Heat_Perimeter
-  20130902_2259PDT_Rim_Intense_Heat
-  20130902_2259PDT_Rim_Scattered_Heat

