







120°40'W 120°30'W 120°20'W 120°10'W 120°00'W 119°59'0"W 119°58'0"W 119°57'0"W 119°56'0"W 119°55'0"W 119°54'0"W 119°53'0"W 119°52'0"W 119°51'0"W 119°50'0"W 119°49'0"W 119°48'0"W 119°47'0"W 119°46'0"W 119°45'0"W 119°44'0"W 119°43'0"W 119°42'0"W 119°41'0"W 119°40'0"W 119°39'0"W


**Rim - IR Map**  
**CA-STF-002857**



IR Flown: Sept. 20, 2153 PDT  
 IR Interpreted Size: 256,686 acres  
 Growth since last flight: 326 acres  
 IR Interpreter: Elise Bowne



-  Isolated Heat Sources
-  Scattered Heat
-  Intense Heat
-  Heat Perimeter



120°30'W 120°20'W 120°10'W 120°00'W 119°59'0"W 119°58'0"W 119°57'0"W 119°56'0"W 119°55'0"W 119°54'0"W 119°53'0"W 119°52'0"W 119°51'0"W 119°50'0"W 119°49'0"W 119°48'0"W 119°47'0"W 119°46'0"W 119°45'0"W 119°44'0"W 119°43'0"W 119°42'0"W 119°41'0"W 119°40'0"W 119°39'0"W

38°15'0"N  
38°14'0"N  
38°13'0"N  
38°12'0"N  
38°11'0"N  
38°10'0"N  
38°09'0"N  
38°08'0"N  
38°07'0"N  
38°06'0"N  
38°05'0"N  
38°04'0"N  
38°03'0"N  
38°02'0"N  
38°01'0"N  
37°59'0"N  
37°58'0"N  
37°57'0"N  
37°56'0"N  
37°55'0"N  
37°54'0"N

38°15'0"N  
38°14'0"N  
38°13'0"N  
38°12'0"N  
38°11'0"N  
38°10'0"N  
38°09'0"N  
38°08'0"N  
38°07'0"N  
38°06'0"N  
38°05'0"N  
38°04'0"N  
38°03'0"N  
38°02'0"N  
38°01'0"N  
37°59'0"N  
37°58'0"N  
37°57'0"N  
37°56'0"N  
37°55'0"N  
37°54'0"N