

119°53'W

119°52'W

119°51'W

119°50'W

119°49'W

119°48'W

Rim Fire IR Map
CA-STF-002813
Sept 27, 2013



IR Flown: Sept. 26, 2013 0056 PDF
 IR Interpreted Size: 257,135 acres
 IR Interpreter: Kyle Felker



1:24,000

38°3'N


38°2'N


38°1'N

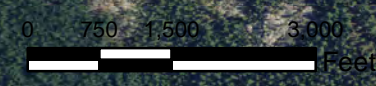
38°3'N

38°2'N

38°1'N

 Heat Perimeter

 Isolated Heat Sources



119°53'W

119°52'W

119°51'W

119°50'W

119°49'W

119°48'W

119°47'W