












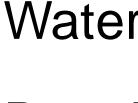


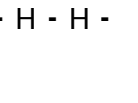








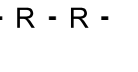


Operations Map
 September 22, 2013
 Day Shift
257,097 acres
 as of 9/21/2013 @ 1100



-  Spot Fire
-  Fire Origin
-  Incident Command Post
-  Staging Area
-  Dip Site
-  Completed Line
-  Line Break Completed
-  Structure Protection Group
-  BLM
-  Camp
-  Helibase
-  RAWS
-  Water Source
-  Uncontrolled Fire Edge
-  Hand Line
-  Planned Secondary Line
-  DPA Boundary
-  Private
-  Drop Point
-  Helispot
-  Repeater
-  Restricted Water Source
-  Completed Dozer Line
-  Road as Completed Line
-  Proposed Dozer Line
-  Restricted Zone

Miles
 0 1 2
 80 ft contour interval
 NAD83 Datum