

118°36'30"W

118°36'0"W

118°35'30"W

118°35'0"W



**SHIRLEY COMPLEX
SHIRLEY FIRE**
CA-SQF-3229: IR Map

Infrared Map - 08/22/2013
Imagery Date - 08/22/2013
Imagery Time - 0332 PDT
Interpreted Total Acres - 454 Acres
Change since last GPS - 0 Acres
IRIN - Nate Yorgason



0 0.05 0.1 0.2 Miles

35°42'30"N

35°42'30"N

35°42'0"N

35°42'0"N




118°36'30"W

118°36'0"W

118°35'30"W

118°35'0"W

Shirley Complex Legend

-  08/22/2013 0332 Shirley Complex-Shirley Fire IR Heat Perimeter
-  Scattered Heat
-  Isolated Heat