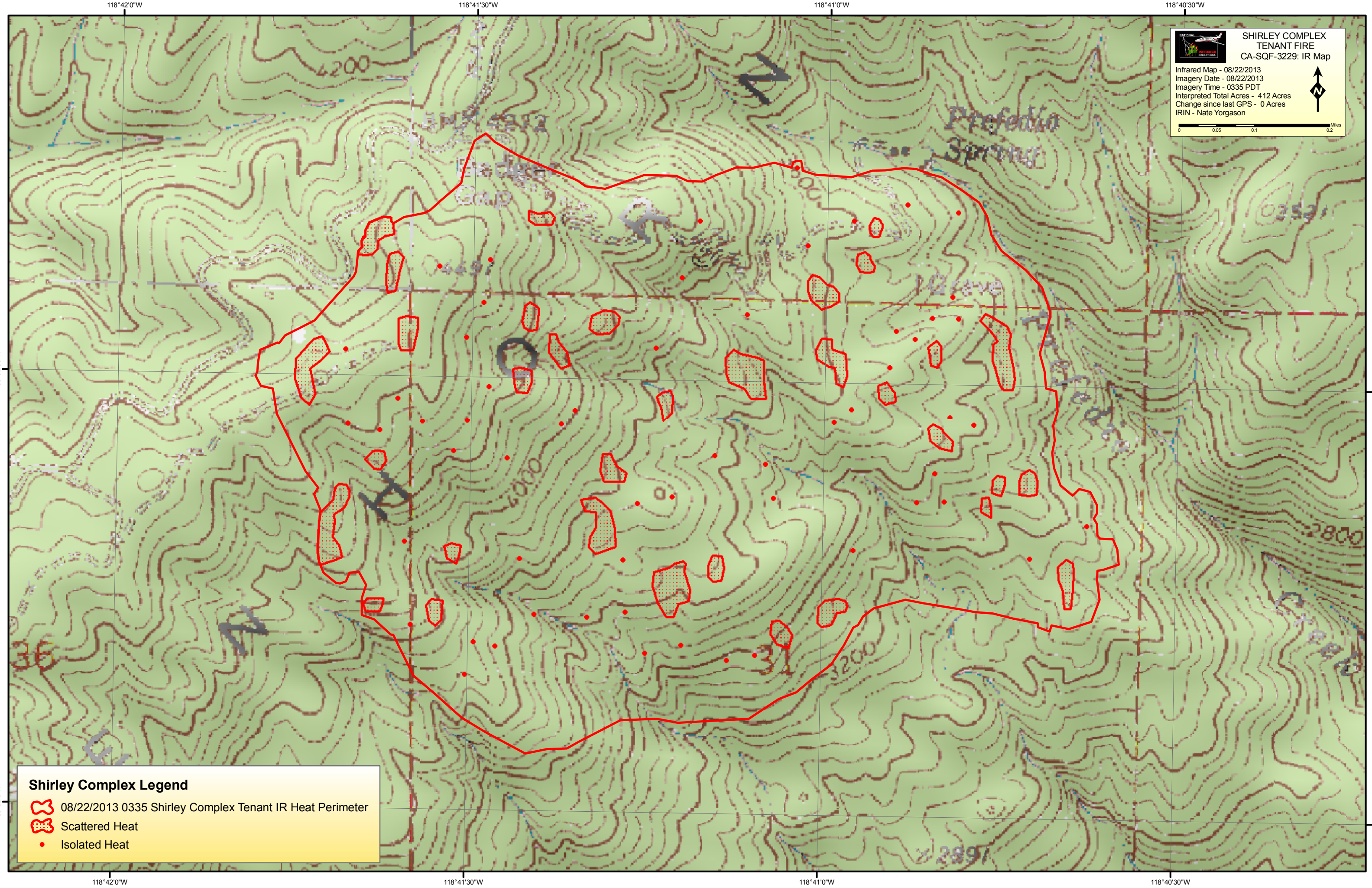







**SHIRLEY COMPLEX
TENANT FIRE
CA-SQF-3229: IR Map**

Infrared Map - 08/22/2013
 Imagery Date - 08/22/2013
 Imagery Time - 0335 PDT
 Interpreted Total Acres - 412 Acres
 Change since last GPS - 0 Acres
 IRIN - Nate Yorgason



Shirley Complex Legend

-  08/22/2013 0335 Shirley Complex Tenant IR Heat Perimeter
-  Scattered Heat
-  Isolated Heat