

118°36'30"W

118°36'0"W


118°35'30"W

118°35'0"W



**SHIRLEY COMPLEX
SHIRLEY FIRE
CA-SQF-3229: IR Map**

Infrared Map - 08/22/2013
Imagery Date - 08/22/2013
Imagery Time - 2127 PDT
Interpreted Total Acres - 454 Acres
Change since last GPS - 0 Acres
IRIN - Nate Yorgason



35°42'30"N




35°42'0"N

35°42'30"N

35°42'0"N



Shirley Complex Legend

-  08/22/2013 2127 Shirley Complex Shirley Fire IR Heat Perimeter
-  Scattered Heat
-  Isolated Heat

118°36'30"W

118°36'0"W

118°35'30"W

118°35'0"W