


118°42'0"W

118°41'30"W


118°41'0"W

118°40'30"W



**SHIRLEY COMPLEX  
TENANT FIRE**  
CA-SQF-3229: IR Map

Infrared Map - 08/22/2013  
Imagery Date - 08/22/2013  
Imagery Time - 2124 PDT  
Interpreted Total Acres - 412 Acres  
Change since last GPS - 0 Acres  
IRIN - Nate Yorgason



35°33'0"N

35°32'30"N

35°32'0"N

35°32'30"N

35°32'0"N




118°42'0"W

118°41'30"W

118°41'0"W

118°40'30"W

**Shirley Complex Legend**

-  08/22/2013 2124 Shirley Complex Tenant Fire IR Heat Perimeter
-  Scattered Heat
-  Isolated Heat