

117°54'W 117°53'W 117°52'W 117°51'W

**Colby Fire**  
CA-ANF-000231  
Infrared Interpretation  
Imagery Date:  
01/18/2014 1923 Hrs  
Heat acres: 1,906







34°10'N  
34°9'N

34°10'N  
34°9'N



IRIN: Joe Larson  
Map produced:  
1/18/2014 2100 hrs



-  Heat Perimeter
  -  Intense Heat Areas
  -  Scattered Heat Areas
  -  Isolated Heat Sources
- NAD 1983 UTM Zone 11N

Source: Esri, DigitalGlobe, GeoEye, i-cubed, USDA, USGS, AEX, Getmapping, Aerogrid, IGN, IGP, swisstopo, and the GIS User Community

117°54'W 117°53'W 117°52'W 117°51'W