

Colby Fire
CA-ANF-000231
Infrared Interpretation
 Imagery Date:
 01/19/2014 1920 Hrs
 Heat acres: 1,952

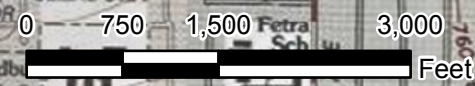






34°10'N
34°9'N

34°10'N
34°9'N



IRIN: Joe Larson
 Map produced:
 1/19/2014 2119 hrs



-  Heat Perimeter
-  Intense Heat Areas
-  Scattered Heat Areas
-  Isolated Heat Sources

NAD 1983 UTM Zone 11N

117°54'W 117°53'W 117°52'W 117°51'W