







Dark Hole Fire Infrared Heat Sources

1:12,500

	Heat Perimeter
	Intense Heat Areas
	Scattered Heat Areas
	Isolated Heat Sources
NAD 1983 UTM Zone 11N	

 20140728 Dark Hole Boundary



IR Interpreter: Brian Monroe
 IR interpreted acres: 620
 Date: 7/30/2014
 Time received the Image: 2254 hrs