

119°38'0"W

119°37'0"W

37°49'0"N

37°49'0"N

37°48'0"N





37°48'0"N

USDA, BLM and FS personnel

119°38'0"W

119°37'0"W

119°36'0"W


-  Heat Perimeter
-  Intense Heat Areas
-  Scattered Heat Areas
-  Isolated Heat Sources

NAD 1983 UTM Zone 11N

Dark Hole Fire Infrared Heat Sources

1:12,000

0 0.125 0.25 0.5 Miles



IR Interpreter: Brian Monroe
 IR interpreted acres: 738
 Date: 8/2/2014
 Time received the Image: 0245 hrs