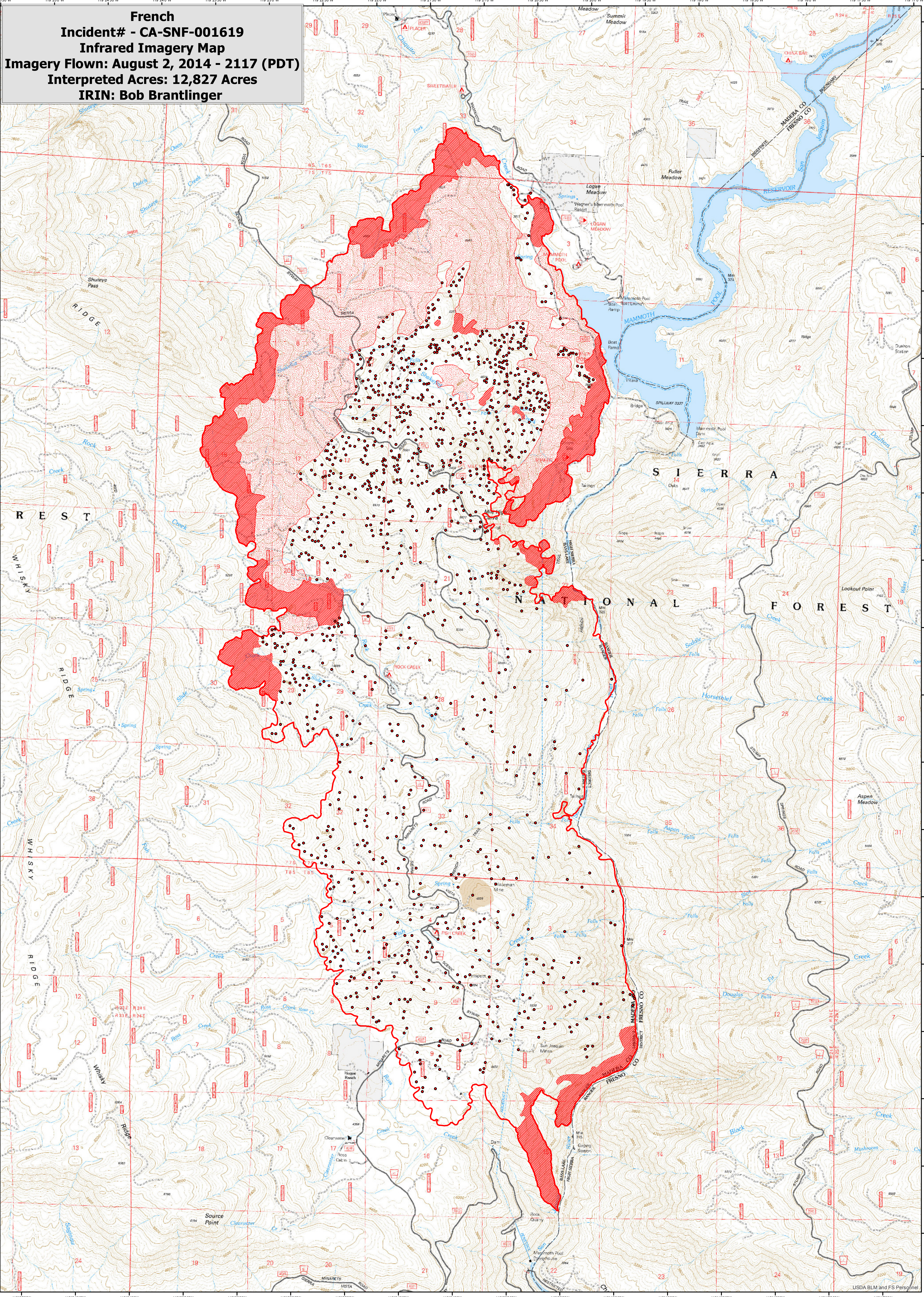






**French**  
**Incident# - CA-SNF-001619**  
**Infrared Imagery Map**  
**Imagery Flown: August 2, 2014 - 2117 (PDT)**  
**Interpreted Acres: 12,827 Acres**  
**IRIN: Bob Brantlinger**



**Legend**

-  **Heat Perimeter**
-  **Intense Heat**
-  **Isolated Heat Source**
-  **Scattered Heat Source**

