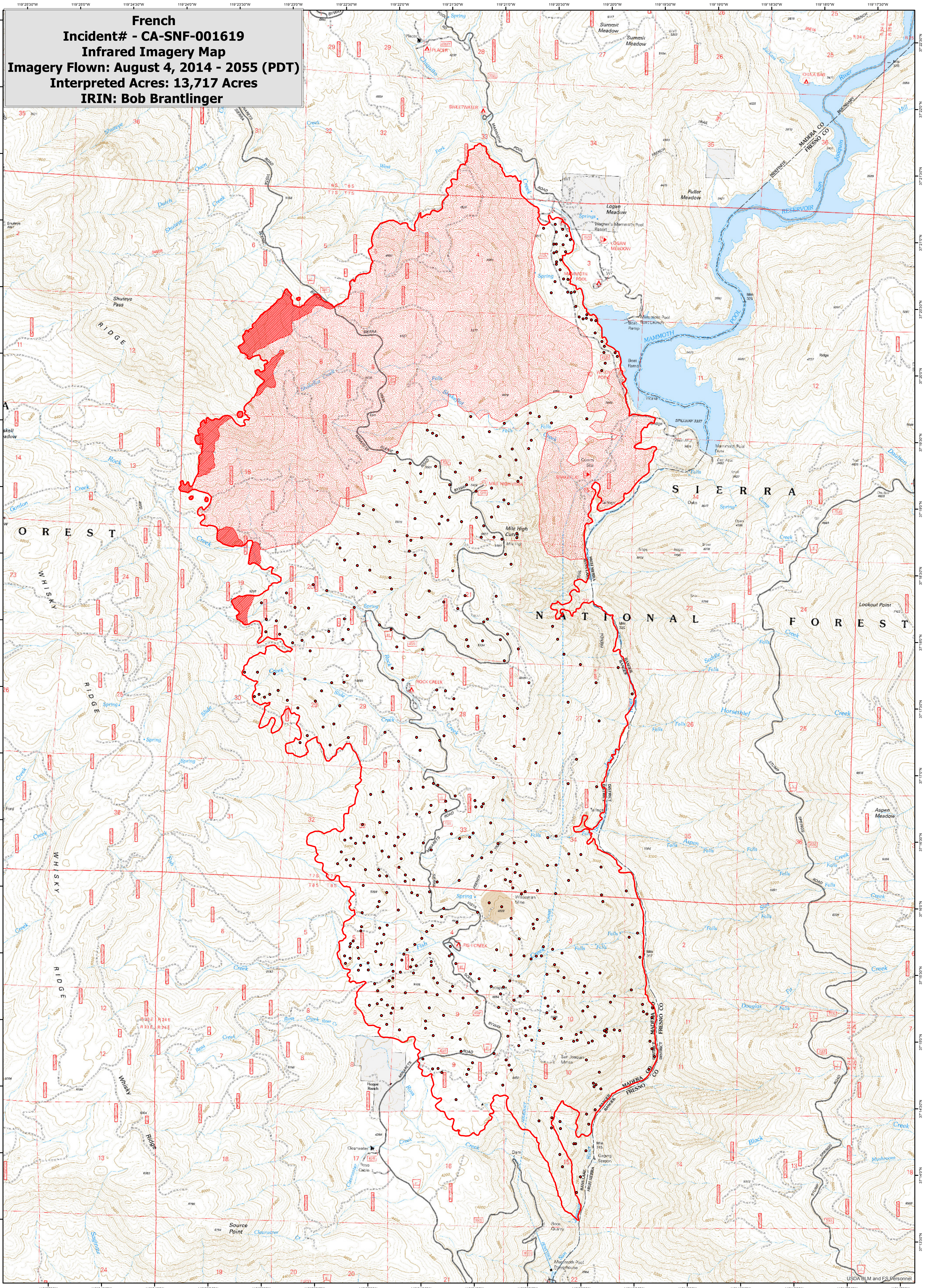




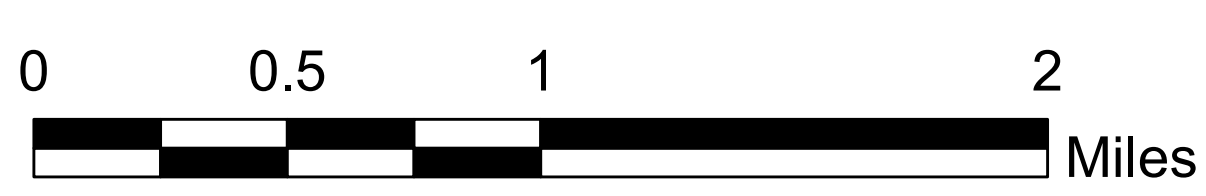


French
Incident# - CA-SNF-001619
Infrared Imagery Map
Imagery Flown: August 4, 2014 - 2055 (PDT)
Interpreted Acres: 13,717 Acres
IRIN: Bob Brantlinger



Legend

-  **Heat Perimeter**
-  **Intense Heat**
-  **Isolated Heat Source**
-  **Scattered Heat Source**



USDA BLM and FS Personnel