





**French**  
**Incident# - CA-SNF-001619**  
**Infrared Imagery Map**  
**Imagery Flown: August 7, 2014 - 0305 (PDT)**  
**Interpreted Acres: 13,835 Acres**  
**IRIN: Bob Brantlinger**

**Legend**

-  **Heat Perimeter**
-  **Isolated Heat Source**
-  **Intense Heat**
-  **Scattered Heat Source**

