


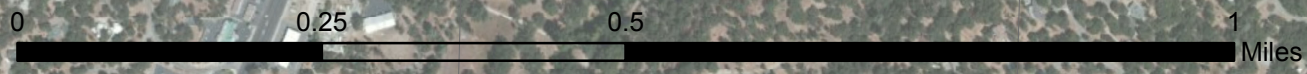


Junction Incident Infrared Map

Flight date: 08/20/14
Flight time: 0158 MDT
IRIN: Brian J Davis

Acres interpreted: 225
Scale: 1:10K

-  Heat perimeter
-  Scattered heat
-  Isolated heat



Source: Esri, DigitalGlobe, GeoEye, i-cubed, Earthstar Geographics, CNES/Airbus DS, USDA, USGS, AEX, Getmapping, Aerogrid, IGN, IGP, swisstopo, and the GIS User Community

119°39'30"W 119°39'0"W 119°38'30"W 119°38'0"W 119°37'30"W 119°37'0"W
37°21'30"N 37°21'0"N 37°20'30"N
0 0.25 0.5 1 Miles
119°39'30"W 119°39'0"W 119°38'30"W 119°38'0"W 119°37'30"W 119°37'0"W