

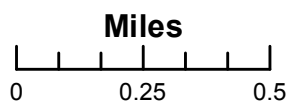


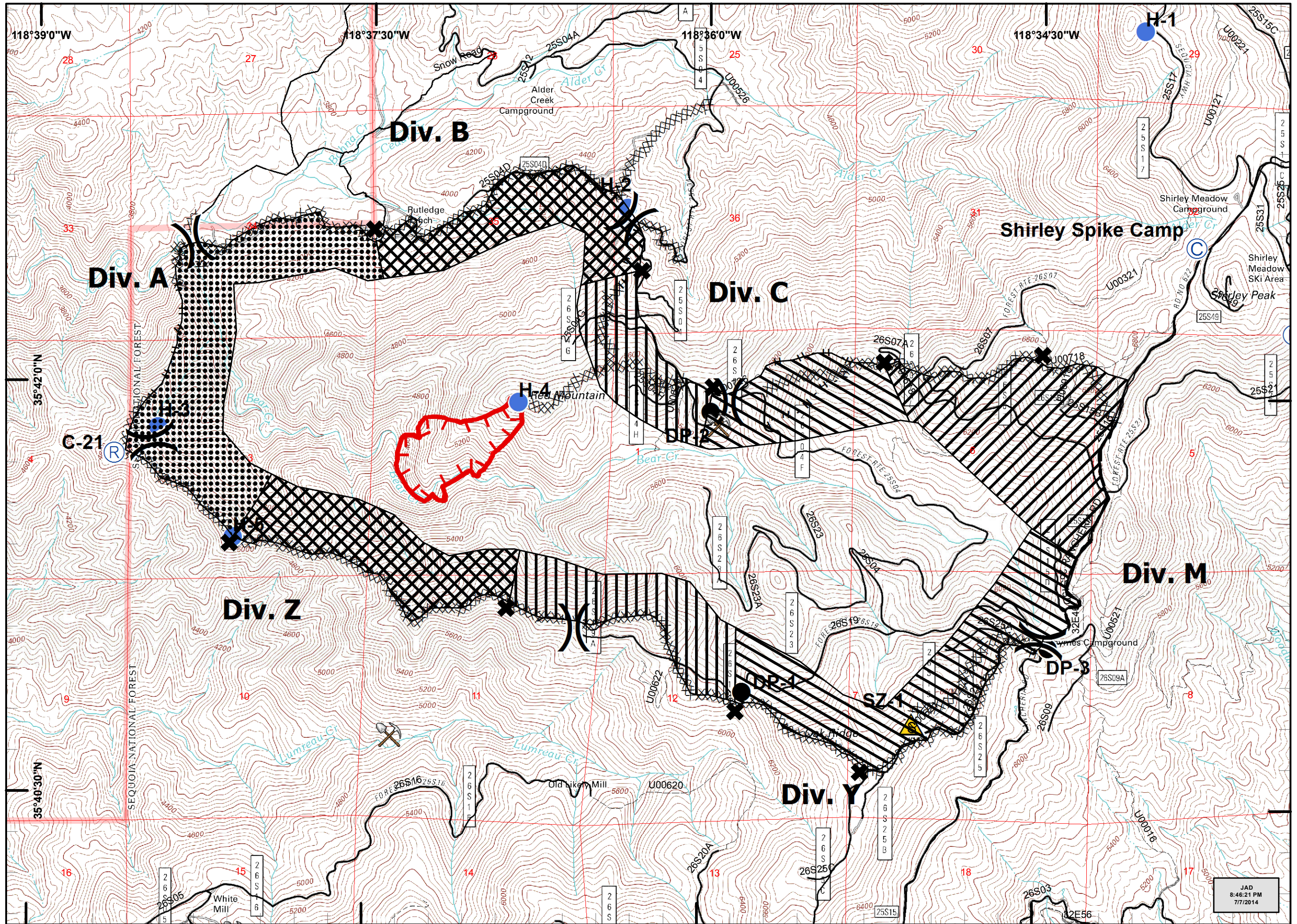
**Ranch Incident  
CA-SQF-002142  
NAD83 Datum  
July 8, 2014  
70 Acres  
Burnout Map**

**Legend**

-  Starting Point
- Burnout Areas**
-  Day 1
-  Day 2
-  Day 3
-  Day 4
-  Day 5
-  Mining Hazards
-  Division
-  Camp
-  Drop Point
-  Helispot
-  Repeater
-  Safety Zone
-  Uncontrolled Fire Edge
-  Completed Dozer Line
-  H - H Hand Line
-  Planned Fire Line



1:24,000



JAD  
8:46:21 PM  
7/7/2014