







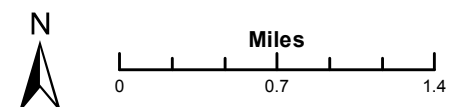


-  Division
-  Camp
-  Drop Point
-  Helispot
-  Repeater
-  Safety Zone
-  Other
-  Ranch Fire

Ranch Incident
CA-SQF-002142

Transportation Map

July 8, 2014
70 Acres



JAD
 8:42:03 PM
 7/7/2014