

















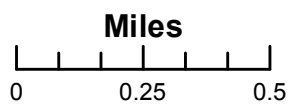


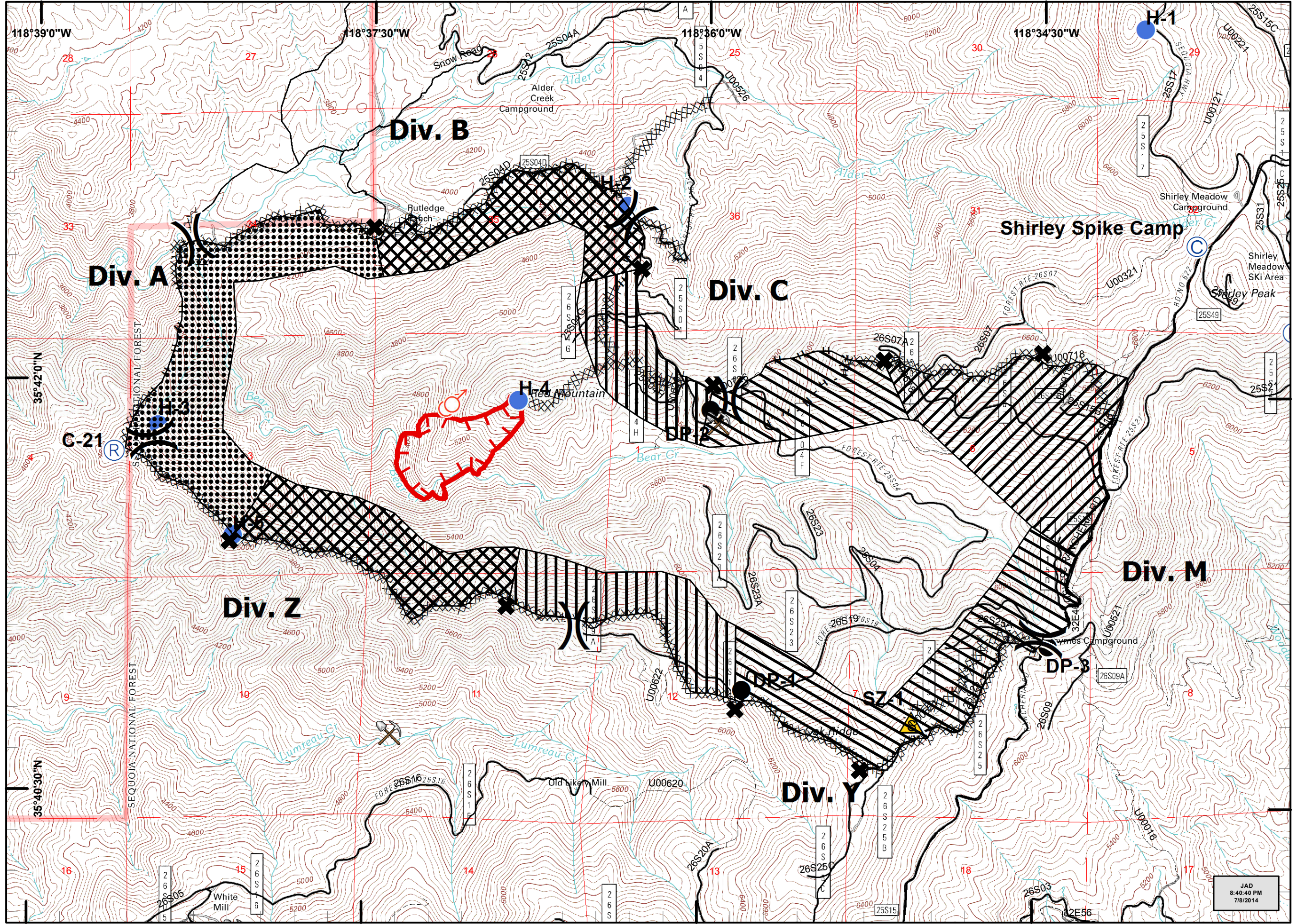
**Ranch Incident
CA-SQF-002142
NAD83 Datum
Final
70 Acres
Burnout Map**

Legend

-  Starting Point
- Burnout Areas**
-  Day 1
-  Day 2
-  Day 3
-  Day 4
-  Day 5
-  Mining Hazards
-  Division
-  Camp
-  Drop Point
-  Helispot
-  Repeater
-  Safety Zone
-  Spot Fire
-  Uncontrolled Fire Edge
-  Completed Dozer Line
-  H - H Hand Line
-  Planned Fire Line



1:24,000



JAD
8:40:40 PM
7/8/2014