




117°37'30"W 117°37'0"W 117°36'30"W 117°36'0"W 117°35'30"W 117°35'0"W 117°34'30"W 117°34'0"W 117°33'30"W 117°33'0"W



SILVERADO FIRE
CA-CNF-002873: IR Map
1:20,000

Infrared Map - 09/15/2014
Imagery Date - 09/14/2014
Imagery Time - 2200
Silverado Fire Interpreted Total Acres - 1,139 acres
Change in Heat Perimeter - 0 acres
Since Last IR Perimeter on 09/14 at 0409
IRIN - Nate Yorgason

33°46'30"N

33°46'0"N

33°45'30"N

33°45'0"N

33°44'30"N

33°46'30"N

33°46'0"N

33°45'30"N

33°45'0"N

33°44'30"N

Silverado Fire Legend

-  09/14/2014 2200 Silverado IR Heat Perimeter
-  09/14/2014 2200 Silverado Scattered Heat
-  09/14/2014 2200 Silverado Isolated Heat Sources

117°37'30"W 117°37'0"W 117°36'30"W 117°36'0"W 117°35'30"W 117°35'0"W 117°34'30"W 117°34'0"W 117°33'30"W 117°33'0"W