


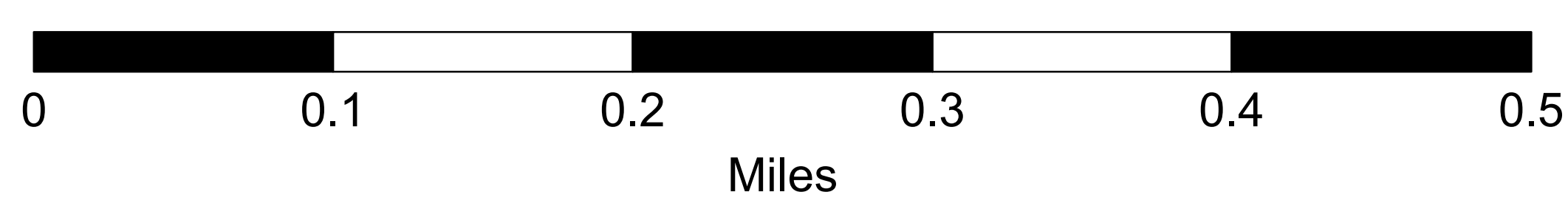


**DIV A/B**

**DIV Z**

Final Ownership			
	Local Responsibility Area	235 ac.	56%
	State Responsibility Area	180 ac.	44%
	Federal Responsibility Area	0 ac.	0%



**Calgrove Fire**  
**CA-LAC-15-173220**

415 acres

June 25, 2015

