

CABIN FIRE CA-SNF-001689

Infrared Interpretation
Imagery Acquired: 08/01/2015 0032 hrs PDT
Heat Perimeter: 2,619 acres



36° 17.030' N
118° 36.305' W

36° 16.592' N
118° 36.155' W

36° 16.660' N
118° 35.627' W

36° 16.688' N
118° 35.523' W

36° 16.040' N
118° 36.128' W

36° 15.986' N
118° 36.092' W

36° 15.784' N
118° 36.105' W

36° 15.497' N
118° 35.596' W

36° 15.423' N
118° 35.573' W




36° 15.250' N
118° 35.336' W

36° 15.096' N
118° 34.789' W

36° 15.412' N
118° 32.387' W

36° 15.372' N
118° 32.399' W

Infrared Legend

-  Intense Heat
-  Scattered Heat
-  Isolated Heat Sources



IRIN: Kurt Teuber/
Dawn Hutchinson (T)

