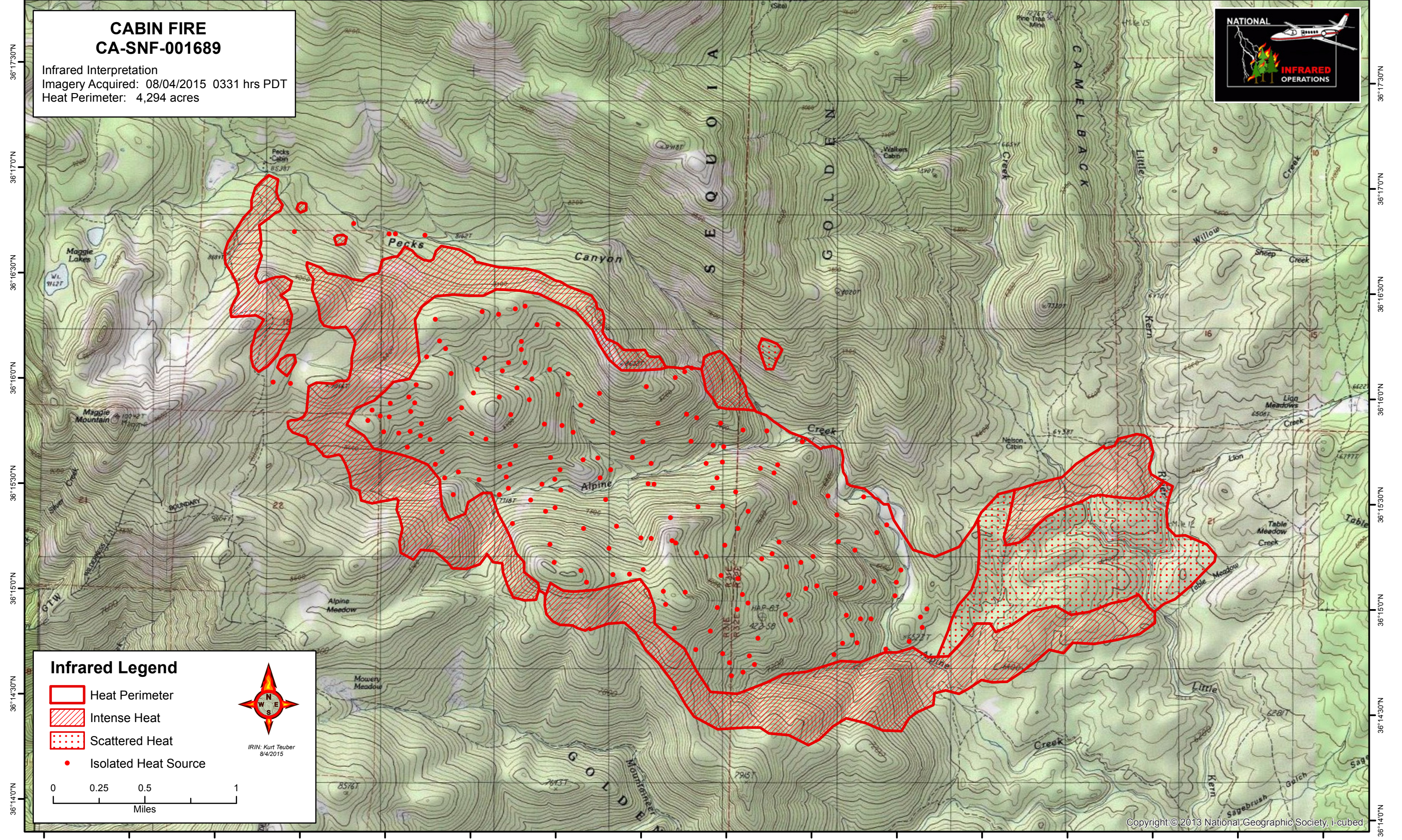






118°37'30"W 118°37'0"W 118°36'30"W 118°36'0"W 118°35'30"W 118°35'0"W 118°34'30"W 118°34'0"W 118°33'30"W 118°33'0"W 118°32'30"W 118°32'0"W 118°31'30"W 118°31'0"W 118°30'30"W 118°30'0"W

CABIN FIRE CA-SNF-001689

Infrared Interpretation
Imagery Acquired: 08/04/2015 0331 hrs PDT
Heat Perimeter: 4,294 acres

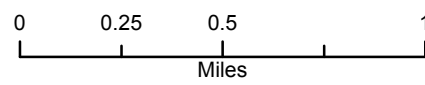


Infrared Legend

-  Heat Perimeter
-  Intense Heat
-  Scattered Heat
-  Isolated Heat Source



IRIN: Kurt Teuber
8/4/2015



36°17'30"N 36°17'0"N 36°16'30"N 36°16'0"N 36°15'30"N 36°15'0"N 36°14'30"N 36°14'0"N