



# CABIN FIRE

CA-SQF-002313  
August 4, 2015

4050 acres

Approximate Perimeter as of 8/3/2015 @ 1420 hrs

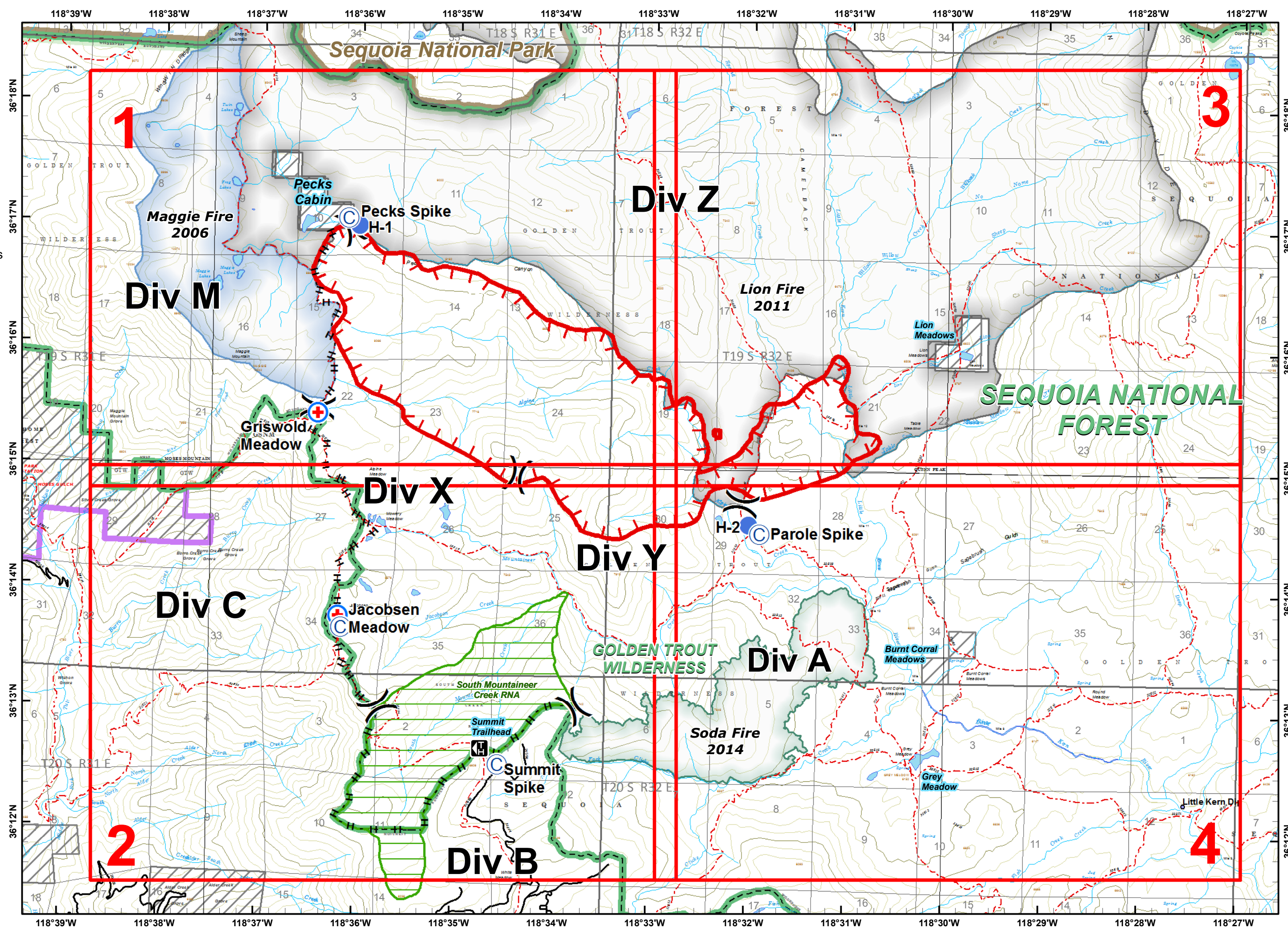
- Cabin Fire
- Contained Fire Edge
- Uncontrolled Fire Edge
- Hand Line
- Division Break
- MediVac Site
- Helispot
- Camp
- USFS - National Forest Boundary
- NPS - National Park Boundary
- Wilderness Boundary
- Mountain Home State Forest
- Non-Forest Service
- Trail
- Road

## Page Index

0 0.25 0.5 1 Miles



200 ft Contours  
NAD 83 UTM Zone 11



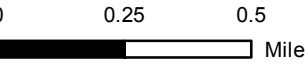


**CABIN FIRE**  
CA-SQF-002313  
August 4, 2015

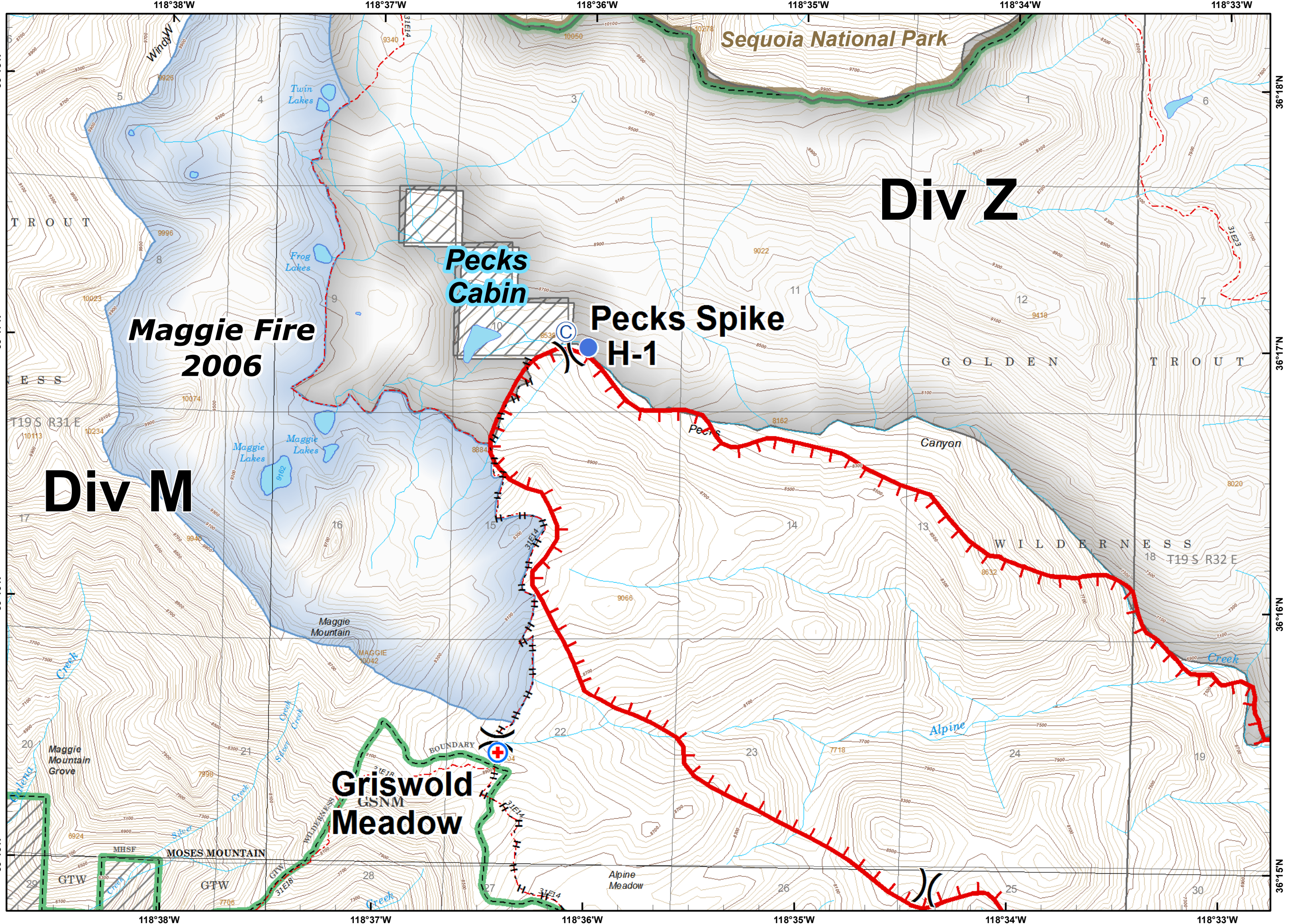
4050 acres  
Approximate Perimeter as of 8/3/2015 @ 1420 hrs

- Cabin Fire
- Contained Fire Edge
- Uncontrolled Fire Edge
- Hand Line
- Division Break
- MediVac Site
- Helispot
- Camp
- USFS - National Forest Boundary
- NPS - National Park Boundary
- Wilderness Boundary
- Mountain Home State Forest
- Non-Forest Service
- Trail
- Road

Page 1



40 ft Contours  
NAD 83 UTM Zone 11



**Div Z**

**Div M**

**Maggie Fire 2006**

**Pecks Cabin**

**Pecks Spike H-1**

**Griswold Meadow**

Sequoia National Park

TROUT

ESS

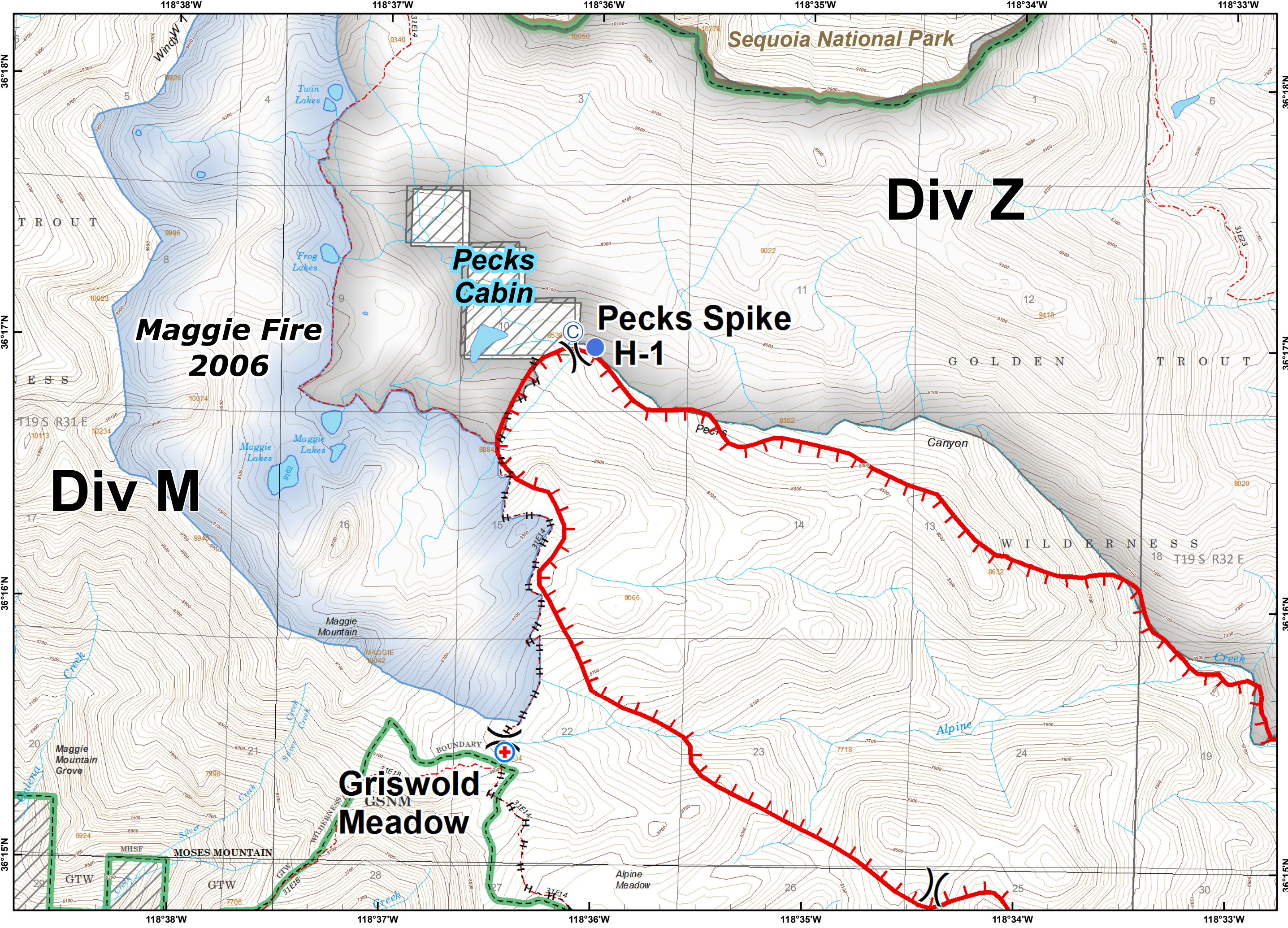
GOLDEN TROUT

WILDERNESS T19 S R32 E

Maggie Mountain Grove

MOSES MOUNTAIN

Alpine Meadow





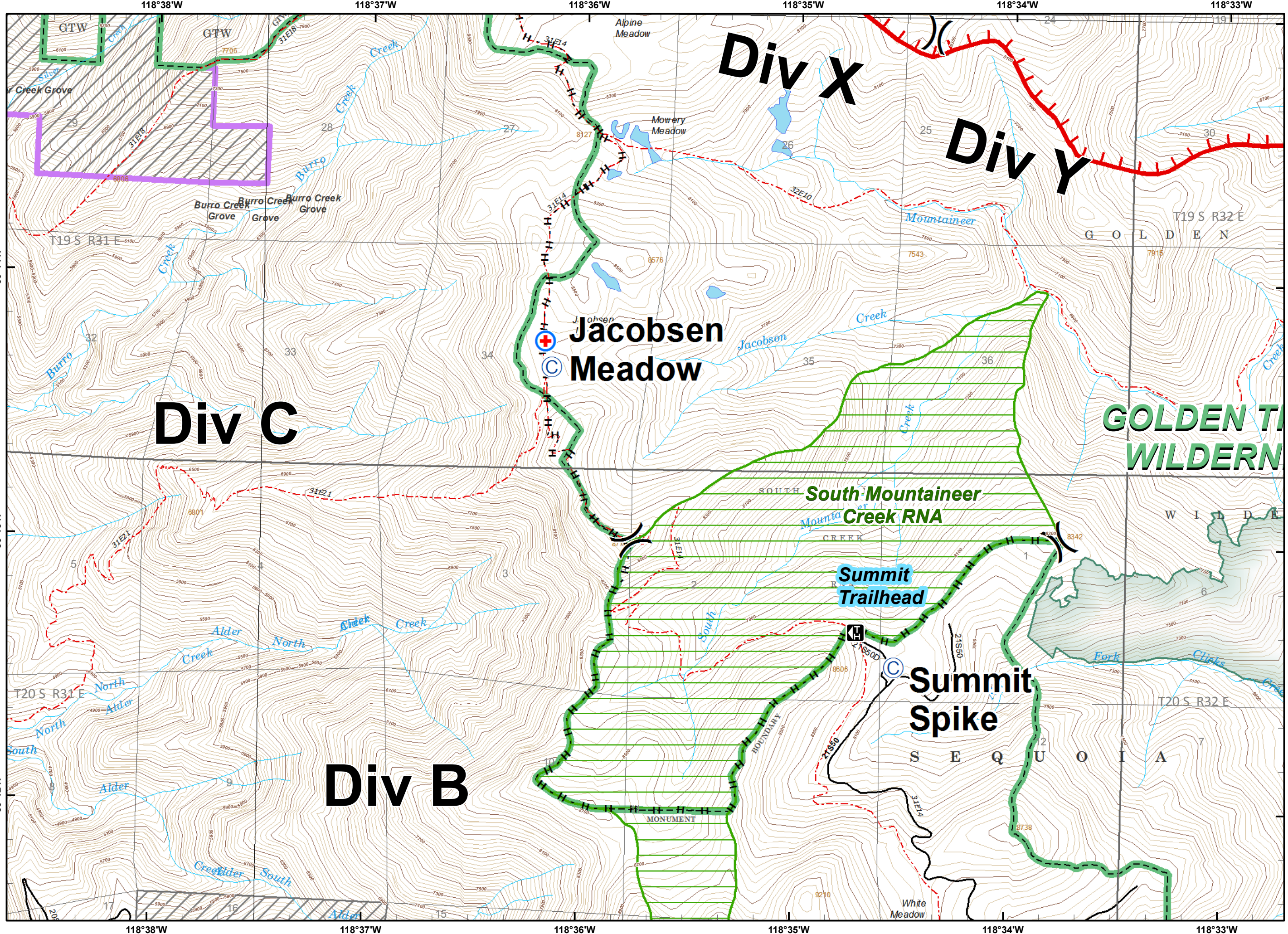
# CABIN FIRE CA-SQF-002313 August 4, 2015

4050 acres  
Approximate Perimeter as of 8/3/2015 @ 1420 hrs

- Cabin Fire
- Contained Fire Edge
- Uncontrolled Fire Edge
- Hand Line
- Division Break
- MediVac Site
- Helispot
- Camp
- USFS - National Forest Boundary
- NPS - National Park Boundary
- Wilderness Boundary
- Mountain Home State Forest
- Non-Forest Service
- Trail
- Road

Page 2  
0 0.25 0.5 Miles

40 ft Contours  
NAD 83 UTM Zone 11



## GOLDEN T WILDERN

### South Mountaineer Creek RNA

### Summit Trailhead

### Summit Spike

## Div B

## Div C

## Div X

## Div Y

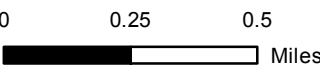


**CABIN FIRE**  
CA-SQF-002313  
August 4, 2015

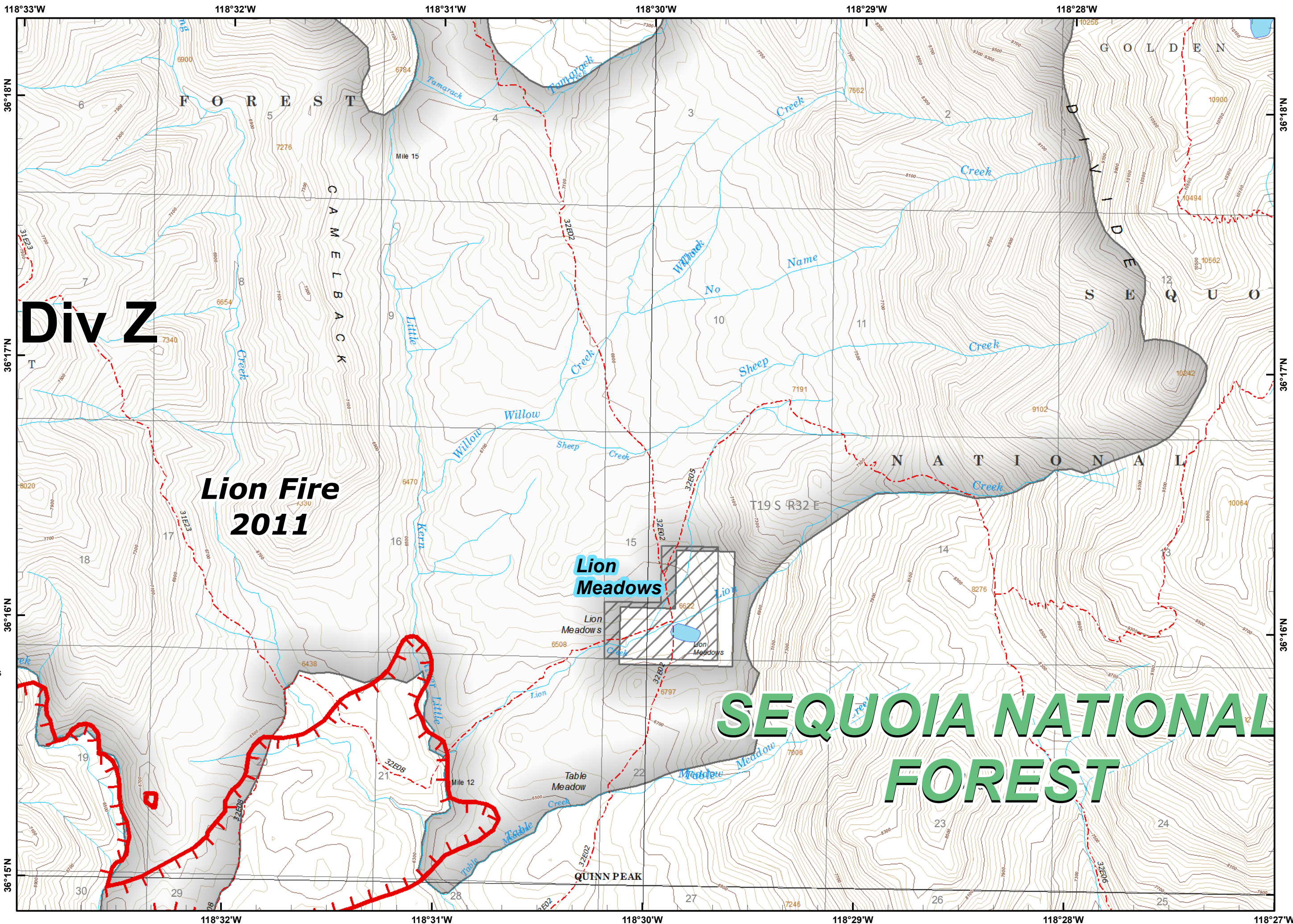
4050 acres  
Approximate Perimeter as of 8/3/2015 @ 1420 hrs

- Cabin Fire
- Contained Fire Edge
- Uncontrolled Fire Edge
- Hand Line
- Division Break
- MediVac Site
- Helispot
- Camp
- USFS - National Forest Boundary
- NPS - National Park Boundary
- Wilderness Boundary
- Mountain Home State Forest
- Non-Forest Service
- Trail
- Road

Page 3



40 ft Contours  
NAD 83 UTM Zone 11



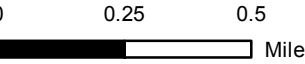


**CABIN FIRE**  
CA-SQF-002313  
August 4, 2015

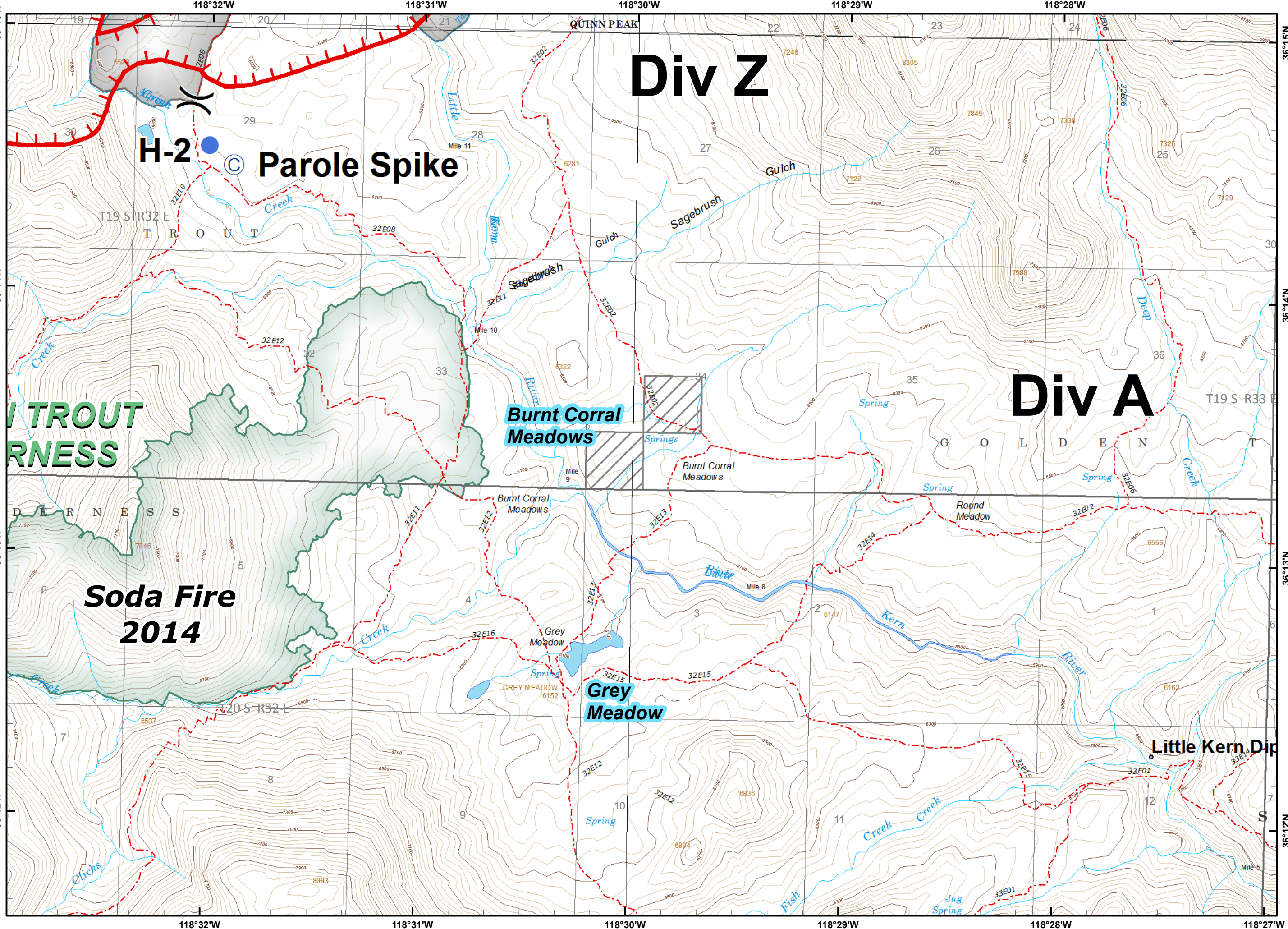
4050 acres  
Approximate Perimeter as of 8/3/2015 @ 1420 hrs

- Cabin Fire
- Contained Fire Edge
- Uncontrolled Fire Edge
- Hand Line
- Division Break
- MediVac Site
- Helispot
- Camp
- USFS - National Forest Boundary
- NPS - National Park Boundary
- Wilderness Boundary
- Mountain Home State Forest
- Non-Forest Service
- Trail
- Road

Page 4



40 ft Contours  
NAD 83 UTM Zone 11



# Div Z

# Div A

## H-2 Parole Spike

## TROUT RNESS

## Soda Fire 2014

### Burnt Corral Meadows

### Grey Meadow

### Little Kern Dip