



CABIN FIRE

CA-SQF-002313
August 6, 2015

4713 acres
Approximate Perimeter as of 8/5/2015 @ 1900 hrs

- Cabin Fire
- Camp
- Helispot
- Staging Area
- Mobile Weather Unit
- Dip Site
- Division
- Uncontrolled Fire Edge
- H - HHand Line
- Trail
- Roads
- Wilderness Boundary
- Research Natural
- State Forest
- National Forest Boundary
- National Park Boundary
- Non-Forest Service

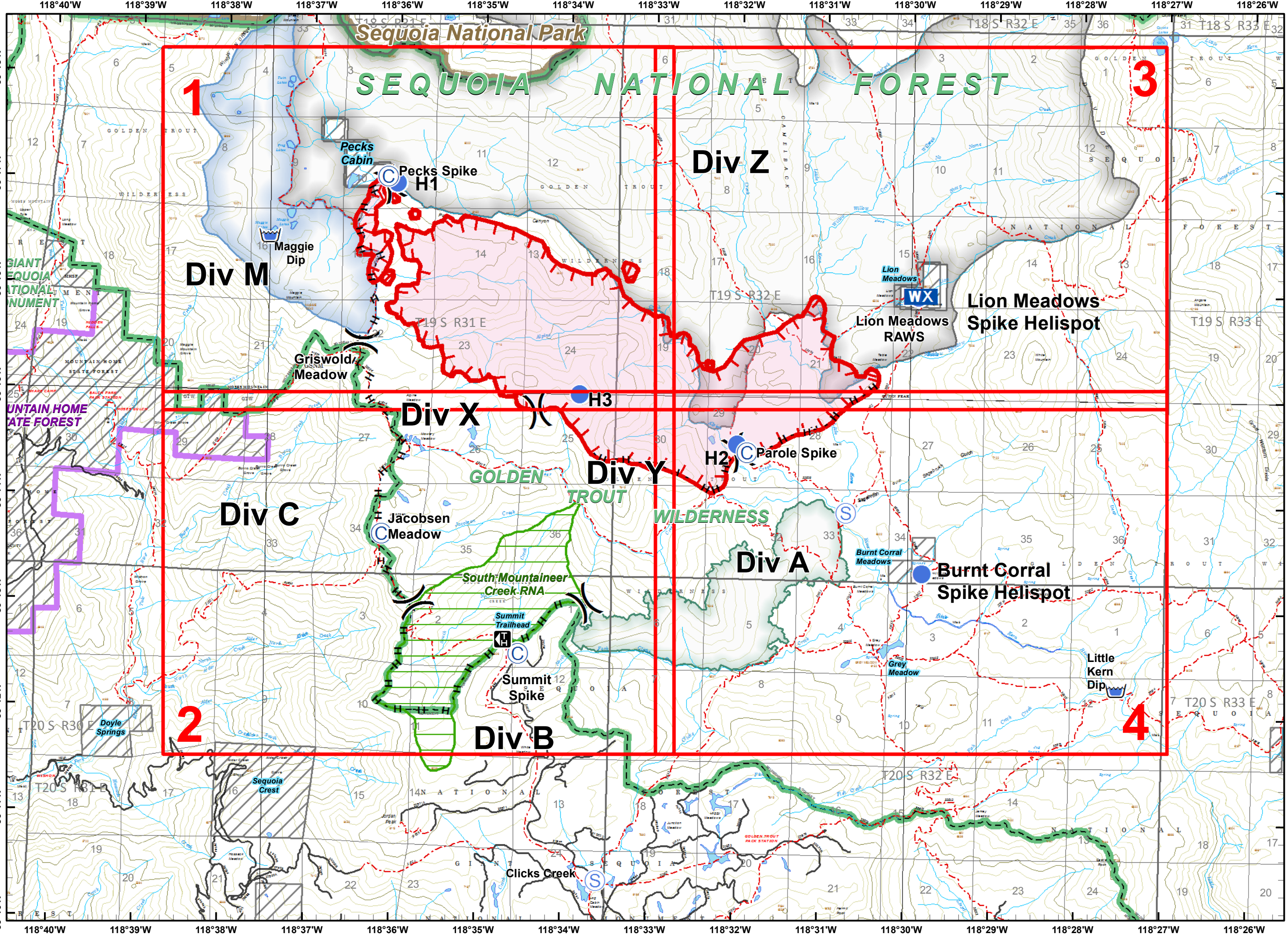
Page Index



Miles



200 ft Contours
NAD 83 UTM Zone 11



1

3

2

4



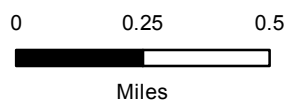
CABIN FIRE
CA-SQF-002313
August 6, 2015

4713 acres

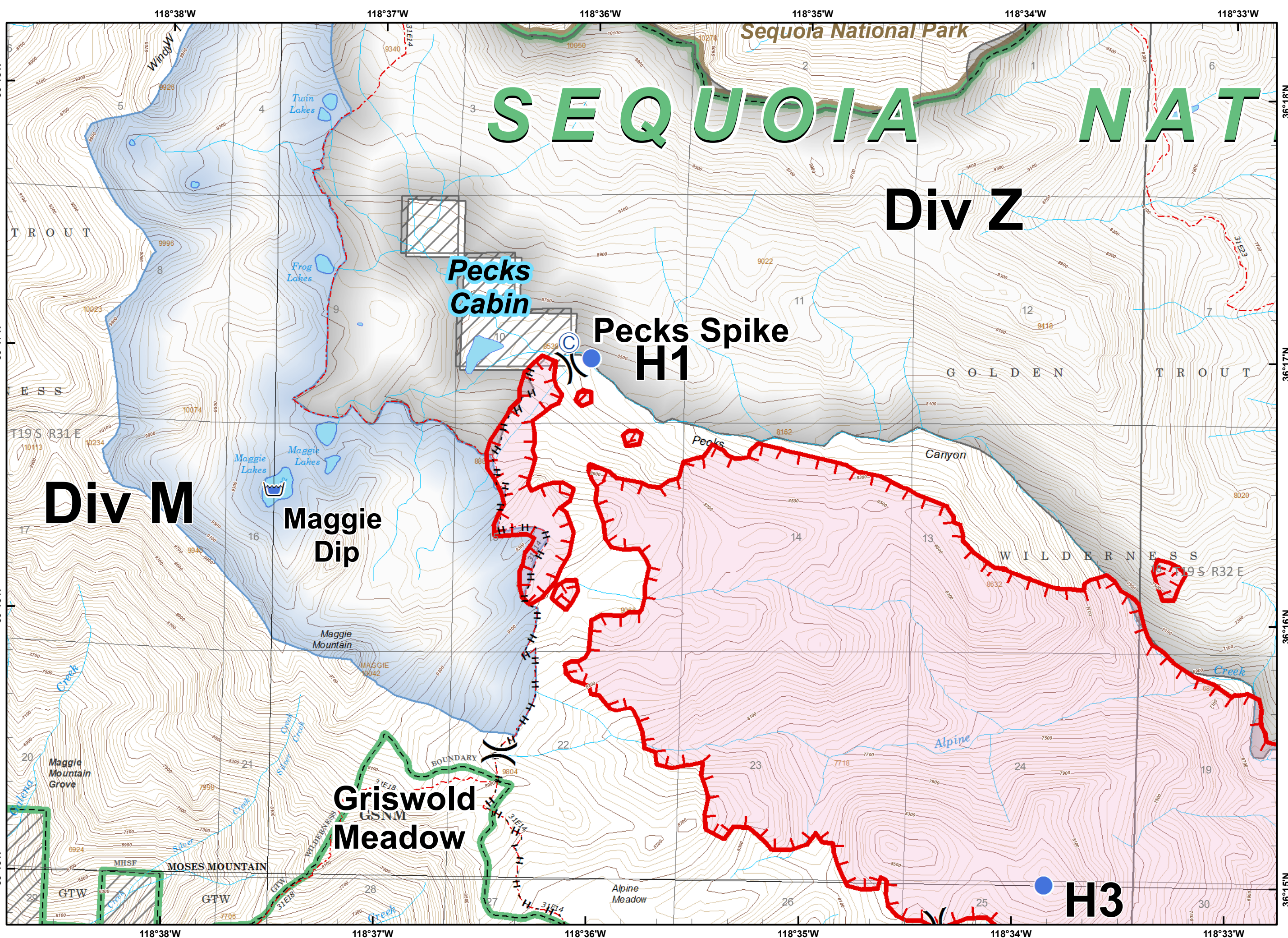
Approximate Perimeter as of 8/5/2015 @ 1900 hrs

- Cabin Fire
- Camp
- Helispot
- Staging Area
- Mobile Weather Unit
- Dip Site
- Division
- Uncontrolled Fire Edge
- H - HHand Line
- Trail
- Roads
- Wilderness Boundary
- Research Natural
- State Forest
- National Forest Boundary
- National Park Boundary
- Non-Forest Service

Page 1



40 ft Contours
NAD 83 UTM Zone 11





CABIN FIRE
CA-SQF-002313
August 6, 2015

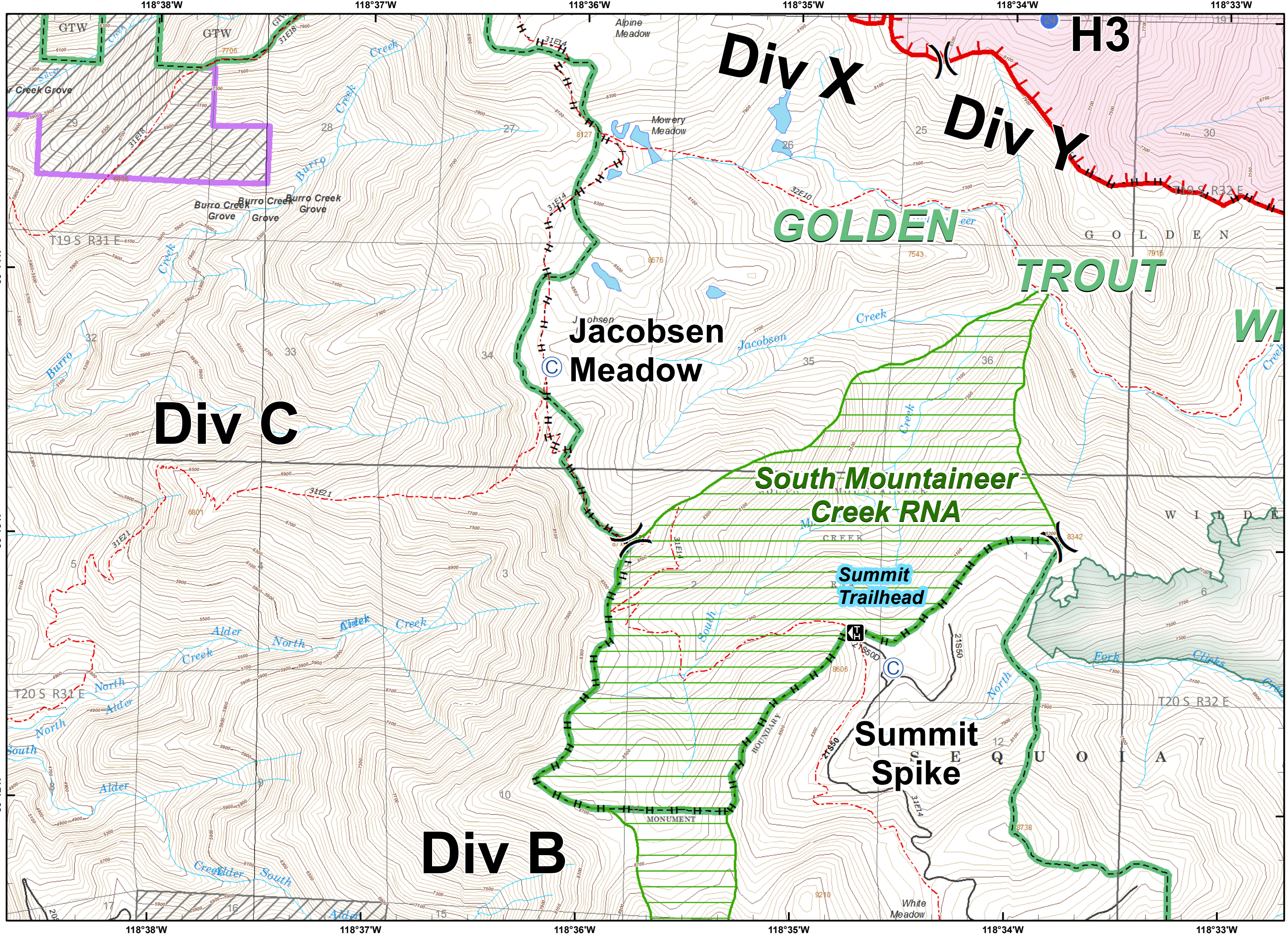
4713 acres
Approximate Perimeter as of 8/5/2015 @ 1900 hrs

- Cabin Fire
- Camp
- Helispot
- Staging Area
- Mobile Weather Unit
- Dip Site
- Division
- Uncontrolled Fire Edge
- Hand Line
- Trail
- Roads
- Wilderness Boundary
- Research Natural
- State Forest
- National Forest Boundary
- National Park Boundary
- Non-Forest Service

Page 2

Miles

40 ft Contours
NAD 83 UTM Zone 11



118°38'W 118°37'W 118°36'W 118°35'W 118°34'W 118°33'W

36°14'N 36°13'N 36°12'N

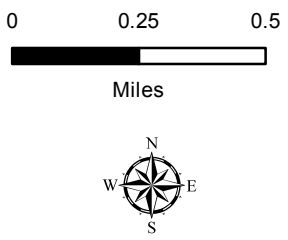


CABIN FIRE
CA-SQF-002313
August 6, 2015

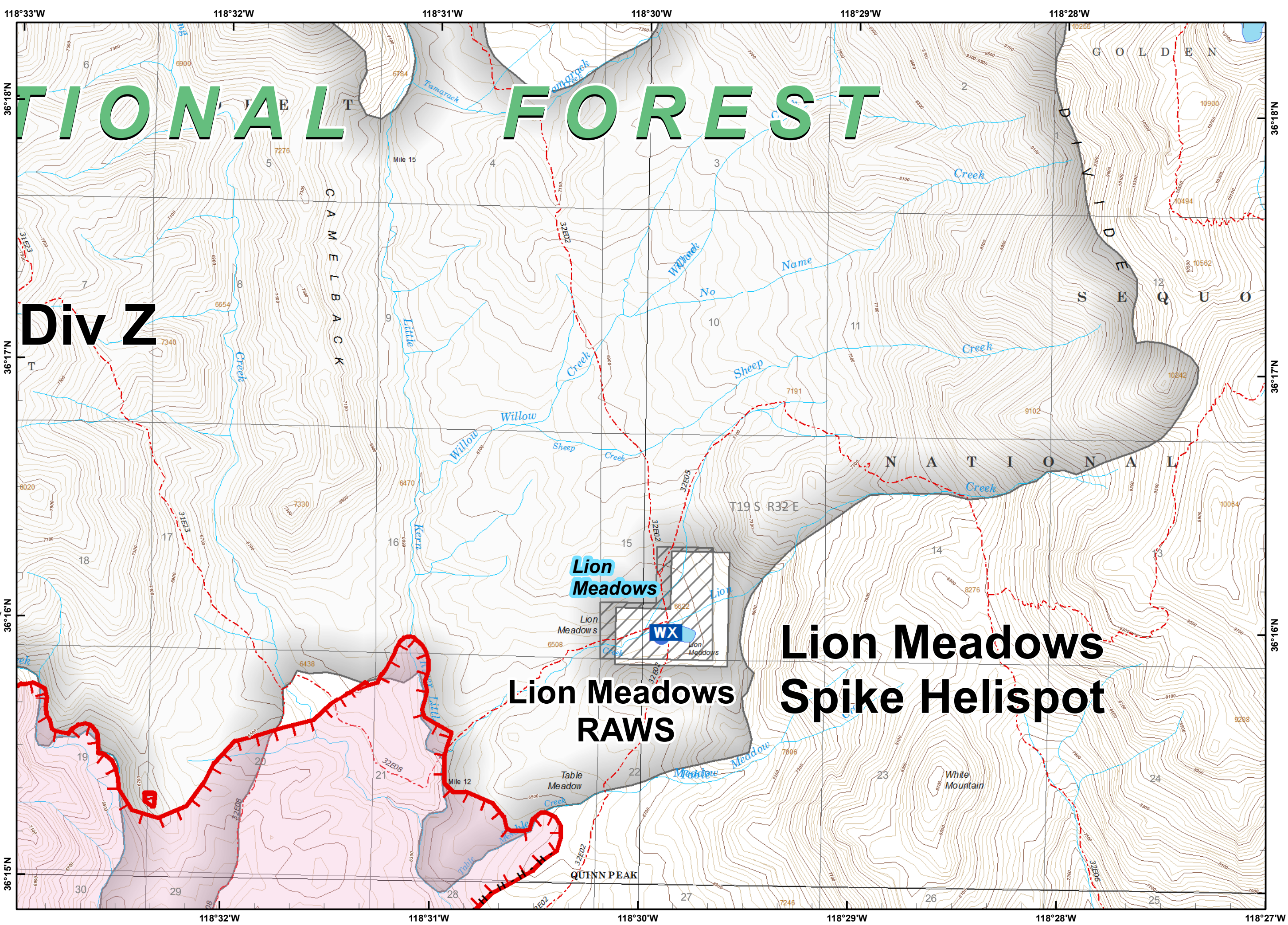
4713 acres
 Approximate Perimeter as of 8/5/2015 @ 1900 hrs

- Cabin Fire
- Camp
- Helispot
- Staging Area
- Mobile Weather Unit
- Dip Site
- Division
- Uncontrolled Fire Edge
- H - HHand Line
- Trail
- Roads
- Wilderness Boundary
- ResearchNatural
- State Forest
- National Forest Boundary
- National Park Boundary
- Non-Forest Service

Page 3



40 ft Contours
 NAD 83 UTM Zone 11



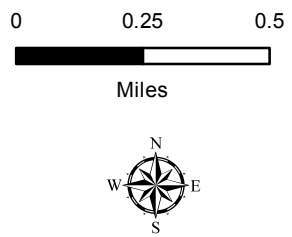


CABIN FIRE
CA-SQF-002313
August 6, 2015

4713 acres
Approximate Perimeter as of 8/5/2015 @ 1900 hrs

- Cabin Fire
- Camp
- Helispot
- Staging Area
- Mobile Weather Unit
- Dip Site
- Division
- Uncontrolled Fire Edge
- H - HHand Line
- Trail
- Roads
- Wilderness Boundary
- Research Natural
- State Forest
- National Forest Boundary
- National Park Boundary
- Non-Forest Service

Page 4



40 ft Contours
NAD 83 UTM Zone 11

