



CABIN FIRE CA-SQF-002313 August 7, 2015

4877 acres
Approximate Perimeter as of 8/6/2015 @ 2000 hrs

- Cabin Fire
- Camp
- Helispot
- Staging Area
- Mobile Weather Unit
- Dip Site
- Division
- Uncontrolled Fire Edge
- Hand Line
- Planned Fire Line
- Trail
- Roads
- Wilderness Boundary
- Research Natural
- State Forest
- National Forest Boundary
- National Park Boundary
- Non-Forest Service

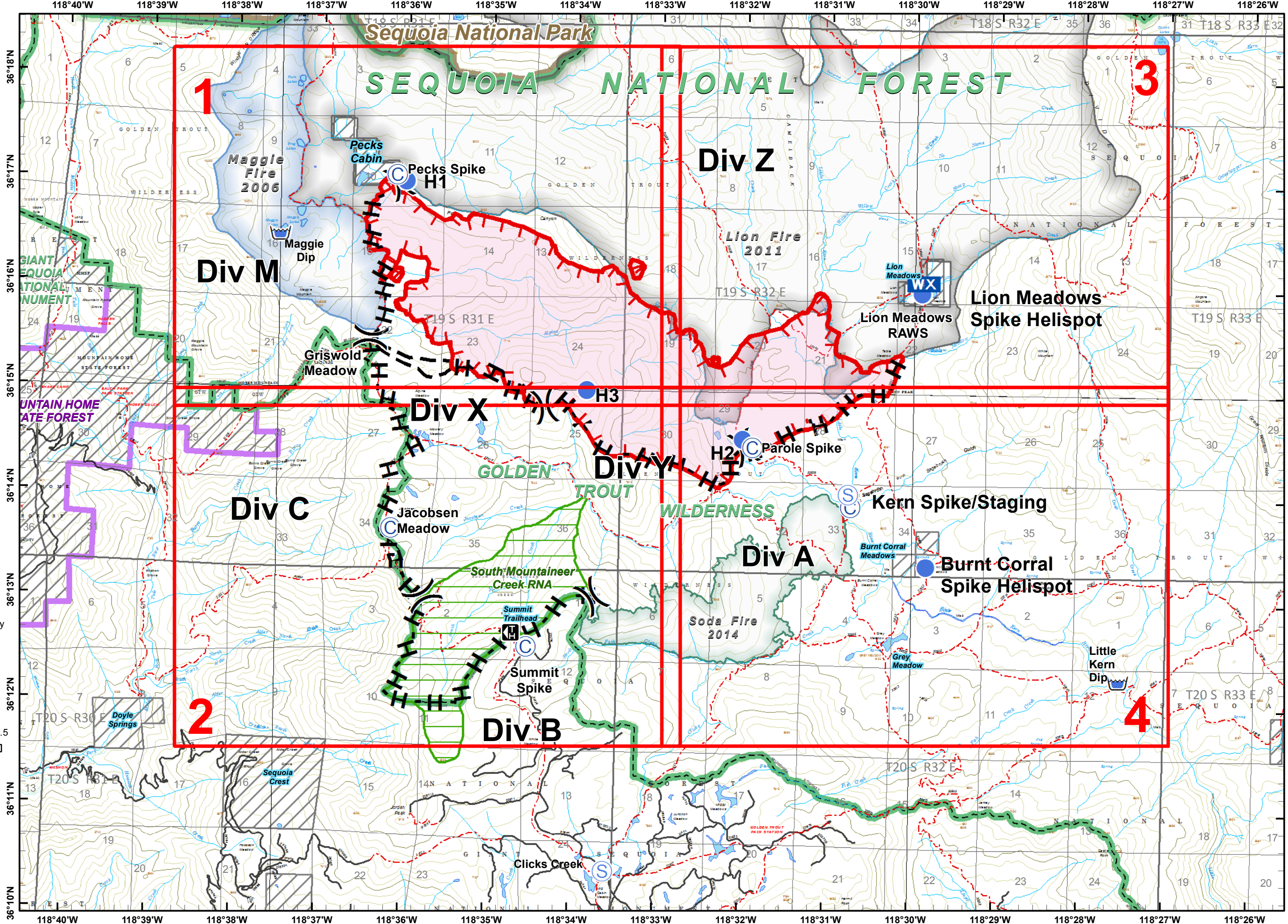
Page Index



Miles



200 ft Contours
NAD 83 UTM Zone 11



1

3

2

4



CABIN FIRE
CA-SQF-002313
August 7, 2015

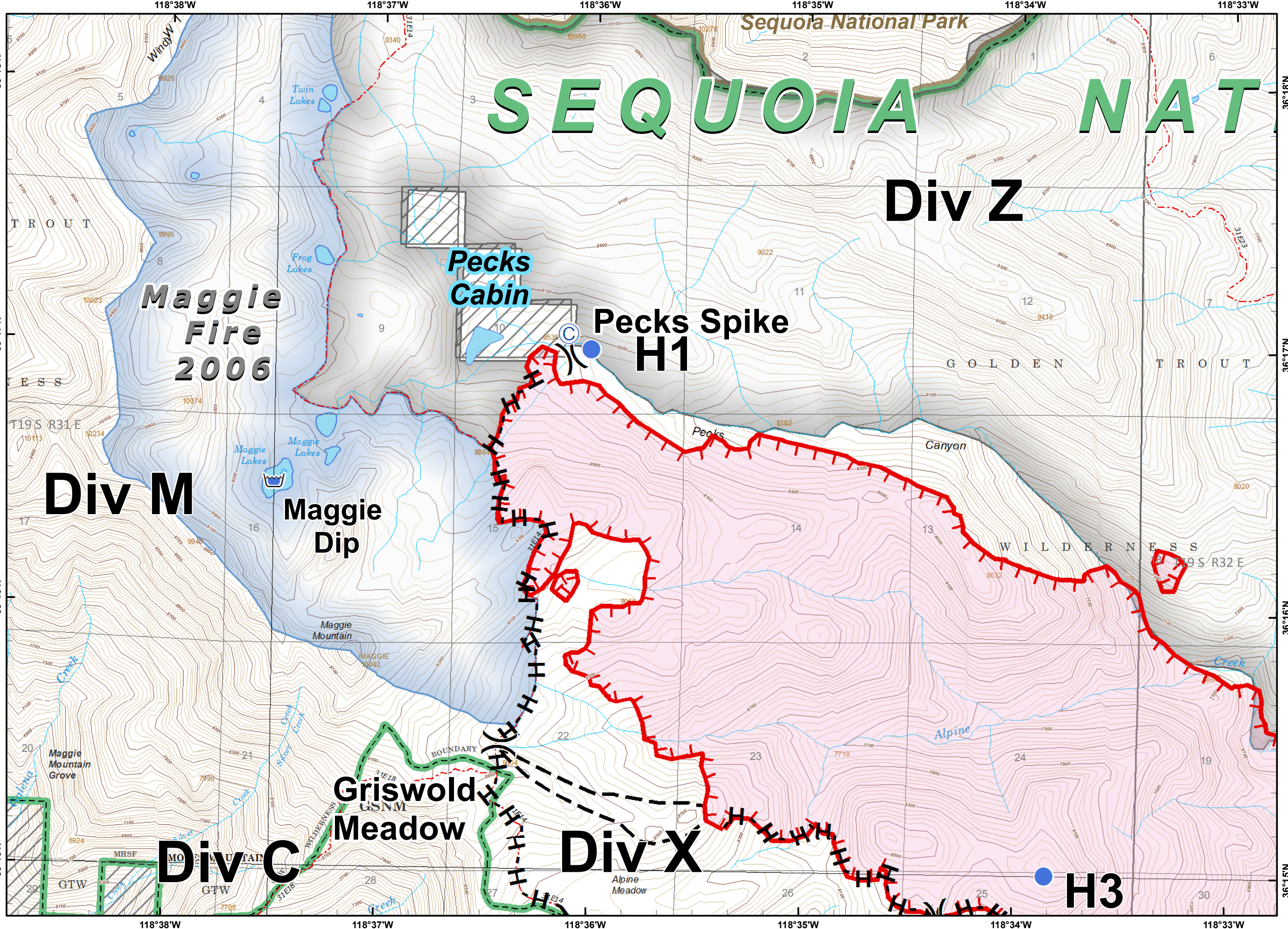
4877 acres
Approximate Perimeter as of 8/6/2015 @ 2000 hrs

- Cabin Fire
- Camp
- Helispot
- Staging Area
- Mobile Weather Unit
- Dip Site
- Division
- Uncontrolled Fire Edge
- Hand Line
- Planned Fire Line
- Trail
- Roads
- Wilderness Boundary
- ResearchNatural
- State Forest
- National Forest Boundary
- National Park Boundary
- Non-Forest Service

Page 1

Miles

40 ft Contours
NAD 83 UTM Zone 11



SEQUOIA NAT

Div Z

Div M

Div X

Div C

Maggie Fire 2006

Pecks Cabin

Pecks Spike H1

Maggie Dip

Griswold Meadow

H3

Sequoia National Park

TROUT

ESS

T19 S R31 E

36°16'N

36°15'N

118°38'W

118°37'W

118°36'W

118°35'W

118°34'W

118°33'W

36°18'N

36°17'N

36°16'N

36°15'N

118°38'W

118°37'W

118°36'W

118°35'W

118°34'W

118°33'W



CABIN FIRE
CA-SQF-002313
August 7, 2015

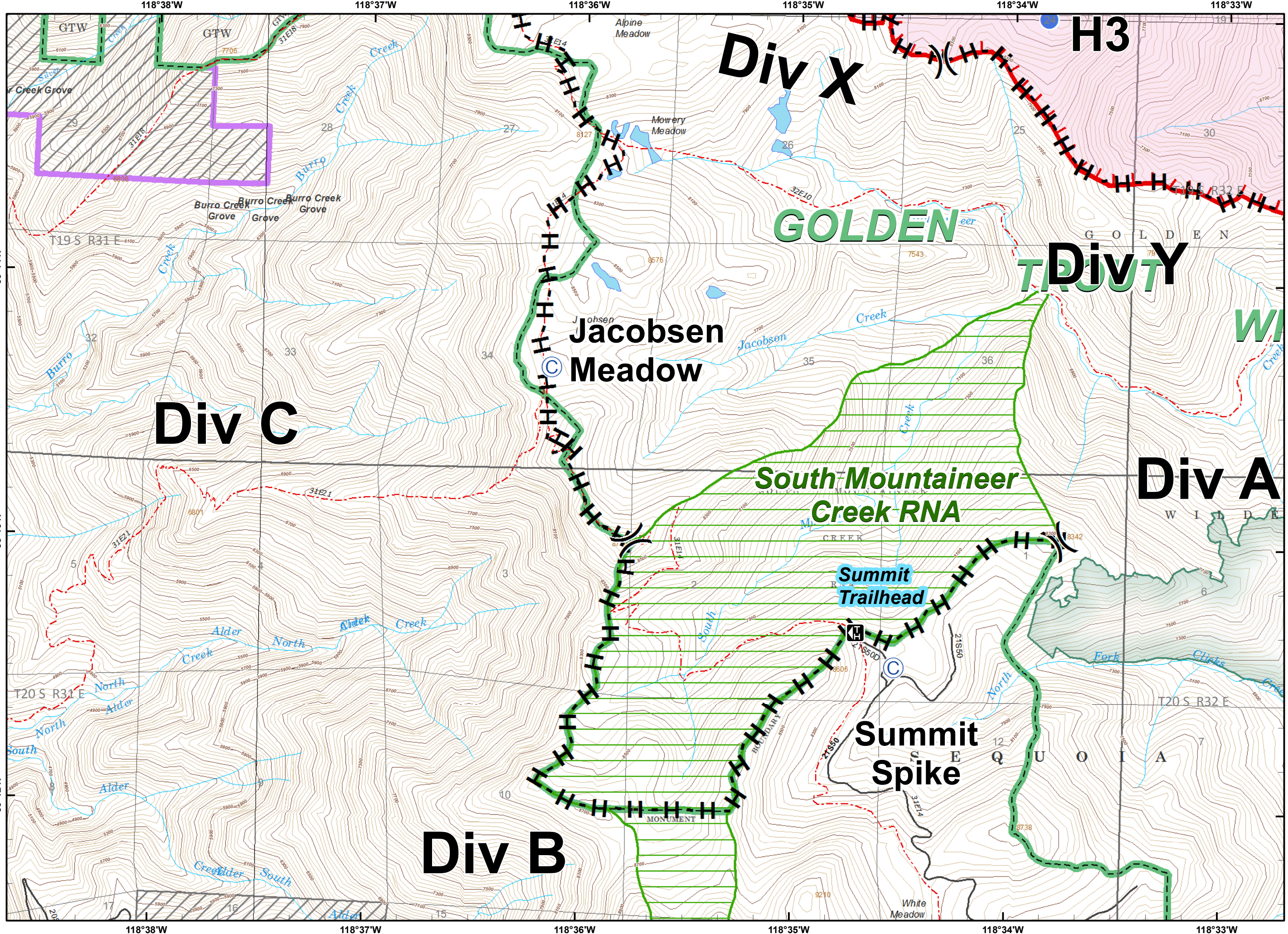
4877 acres
Approximate Perimeter as of 8/6/2015 @ 2000 hrs

- Cabin Fire
- Camp
- Helispot
- Staging Area
- Mobile Weather Unit
- Dip Site
- Division
- Uncontrolled Fire Edge
- Hand Line
- Planned Fire Line
- Trail
- Roads
- Wilderness Boundary
- Research Natural
- State Forest
- National Forest Boundary
- National Park Boundary
- Non-Forest Service

Page 2

Miles

40 ft Contours
NAD 83 UTM Zone 11



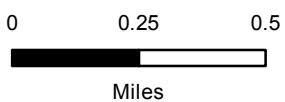


CABIN FIRE
CA-SQF-002313
August 7, 2015

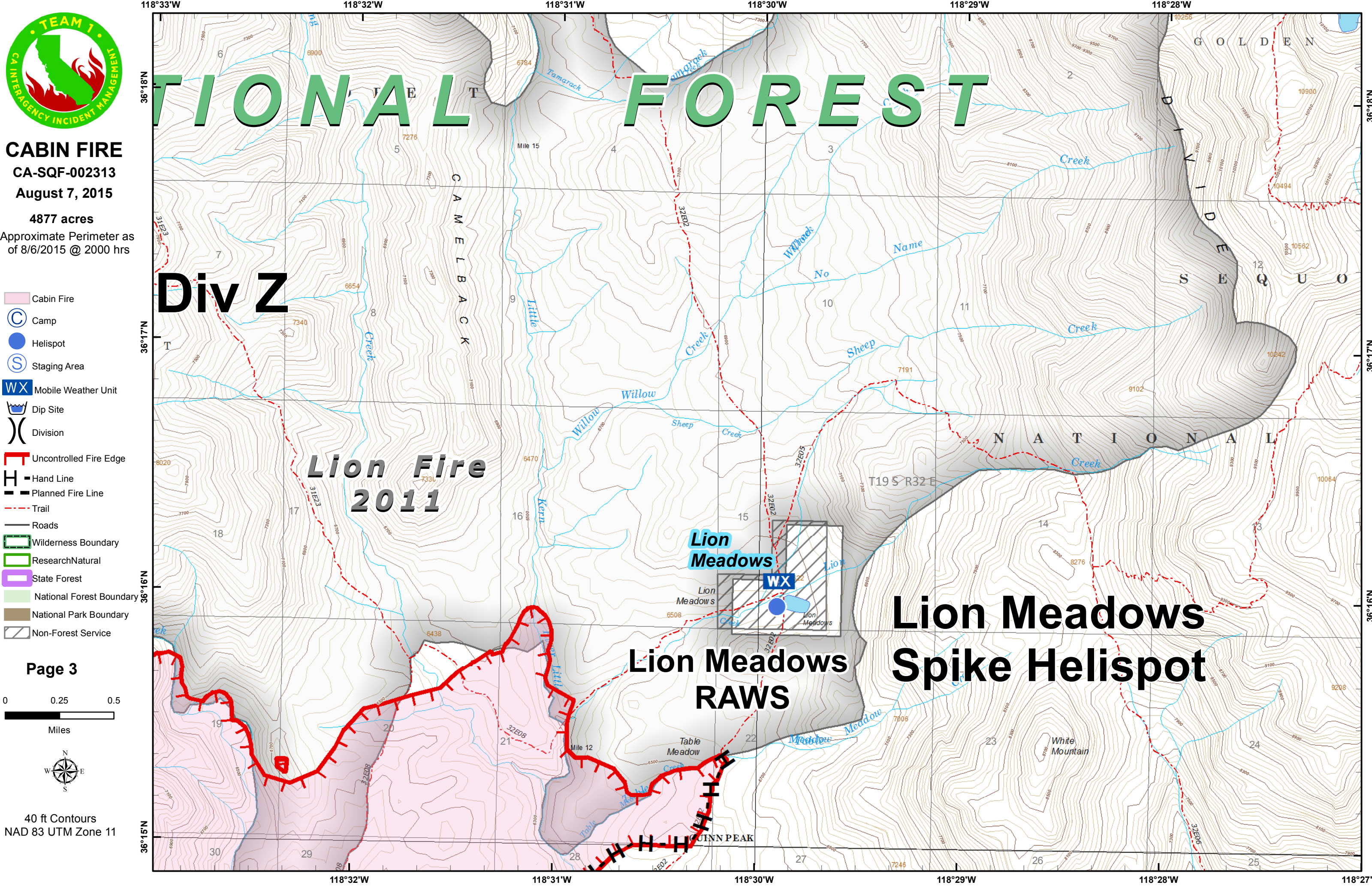
4877 acres
Approximate Perimeter as of 8/6/2015 @ 2000 hrs

- Cabin Fire
- Camp
- Helispot
- Staging Area
- Mobile Weather Unit
- Dip Site
- Division
- Uncontrolled Fire Edge
- Hand Line
- Planned Fire Line
- Trail
- Roads
- Wilderness Boundary
- ResearchNatural
- State Forest
- National Forest Boundary
- National Park Boundary
- Non-Forest Service

Page 3



40 ft Contours
NAD 83 UTM Zone 11



Div Z

Lion Fire 2011

Lion Meadows RAWs

Lion Meadows Spike Helispot

NATIONAL FOREST

CAMELBACK

36°17'N

36°16'N

36°15'N

118°32'W

118°31'W

118°30'W

118°29'W

118°28'W

118°27'W

36°18'N

36°17'N

36°16'N

36°15'N

GOLDEN

DINWIDDIE

SEQUOIA

NATIONAL

T19 S R32 E

Lion Meadows

Lion Meadows

Lion Meadows

Lion Meadows

Lion Meadows

Lion Meadows

Lion Meadows

Lion Meadows

Lion Meadows

Lion Meadows

Lion Meadows

Lion Meadows

Lion Meadows

Table Meadow

JOHN PEAK

White Mountain

Mile 15

Mile 16

Mile 12

Mile 12

Mile 12

Mile 10

Mile 11

Mile 15

Mile 14

Mile 23

Mile 27

Mile 27

Mile 2

Mile 11

Mile 14

Mile 14

Mile 23

Mile 26

Mile 26

Mile 12

Mile 12

Mile 13

Mile 13

Mile 24

Mile 25

Mile 25

36°18'N

36°17'N

36°16'N

36°15'N

36°15'N

6

5

7

8

17

18

19

20

21

22

29

30

30

6900

7276

7340

6654

7340

6020

7700

7700

6700

6700

6700

6700

6700

7300

7100

7100

7100

7100

7100

7100

7100

7100

7100

7100

7100

7100

6900

6900

6900

6900

6900

6900

6900

6900

6900

6900

6900

6900

6900

7300

7300

7300

7300

7300

7300

7300

7300

7300

7300

7300

7300

7300

7300

7300

7300

7300

7300

7300

7300

7300

7300

7300

7300

7300

7300

7300

7300

7300

7300

7300

7300

7300

7300

7300

7300

7300

7300

7300

7300

7300

7300

7300

7300

7300

7300

7300

7300

7300

7300

7300

7300

7300

7300

7300

7300

7300

7300

7300

7300

7300

7300

7300

7300

7300

7300

7300

7300

7300

7300

7300

7300

7300

7300

7300

7300

7300

7300

7300

7300

7300

7300

7300

7300

7300

7300

7300

7300

7300

7300

7300

7300

7300

7300

7300

7300

7300

7300

7300

7300

7300

7300

7300

7300

7300

7300

7300

7300

7300

7300

7300

7300

7300

7300

7300

7300

7300

7300

7300

7300

7300

7300

7300

7300

7300

7300

7300

7300

7300

7300

7300

7300

7300

7300

7300

7300

7300

7300

7300

7300

7300

7300

7300

7300

7300

7300

7300

7300

7300

7300

7300

7300

7300

7300

7300

7300

7300

7300

7300

7300

7300

7300

7300

7300

7300

7300

7300

7300

7300

7300

7300

7300

7300

7300

7300

7300

7300

7300

7300

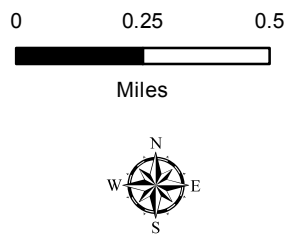


CABIN FIRE
 CA-SQF-002313
 August 7, 2015

4877 acres
 Approximate Perimeter as of 8/6/2015 @ 2000 hrs

- Cabin Fire
- Camp
- Helispot
- Staging Area
- Mobile Weather Unit
- Dip Site
- Division
- Uncontrolled Fire Edge
- Hand Line
- Planned Fire Line
- Trail
- Roads
- Wilderness Boundary
- Research Natural
- State Forest
- National Forest Boundary
- National Park Boundary
- Non-Forest Service

Page 4



40 ft Contours
 NAD 83 UTM Zone 11

