



# CABIN FIRE

CA-SQF-002313  
August 8, 2015

5,349 acres

Approximate Perimeter as of 8/7/2015 @ 1700 hrs

- Cabin Fire
- Camp
- Helispot
- Staging Area
- Mobile Weather Unit
- Dip Site
- Division
- Uncontrolled Fire Edge
- Hand Line
- Trail
- Roads
- Wilderness Boundary
- Research Natural
- State Forest
- National Forest Boundary
- National Park Boundary
- Non-Forest Service

## Page Index



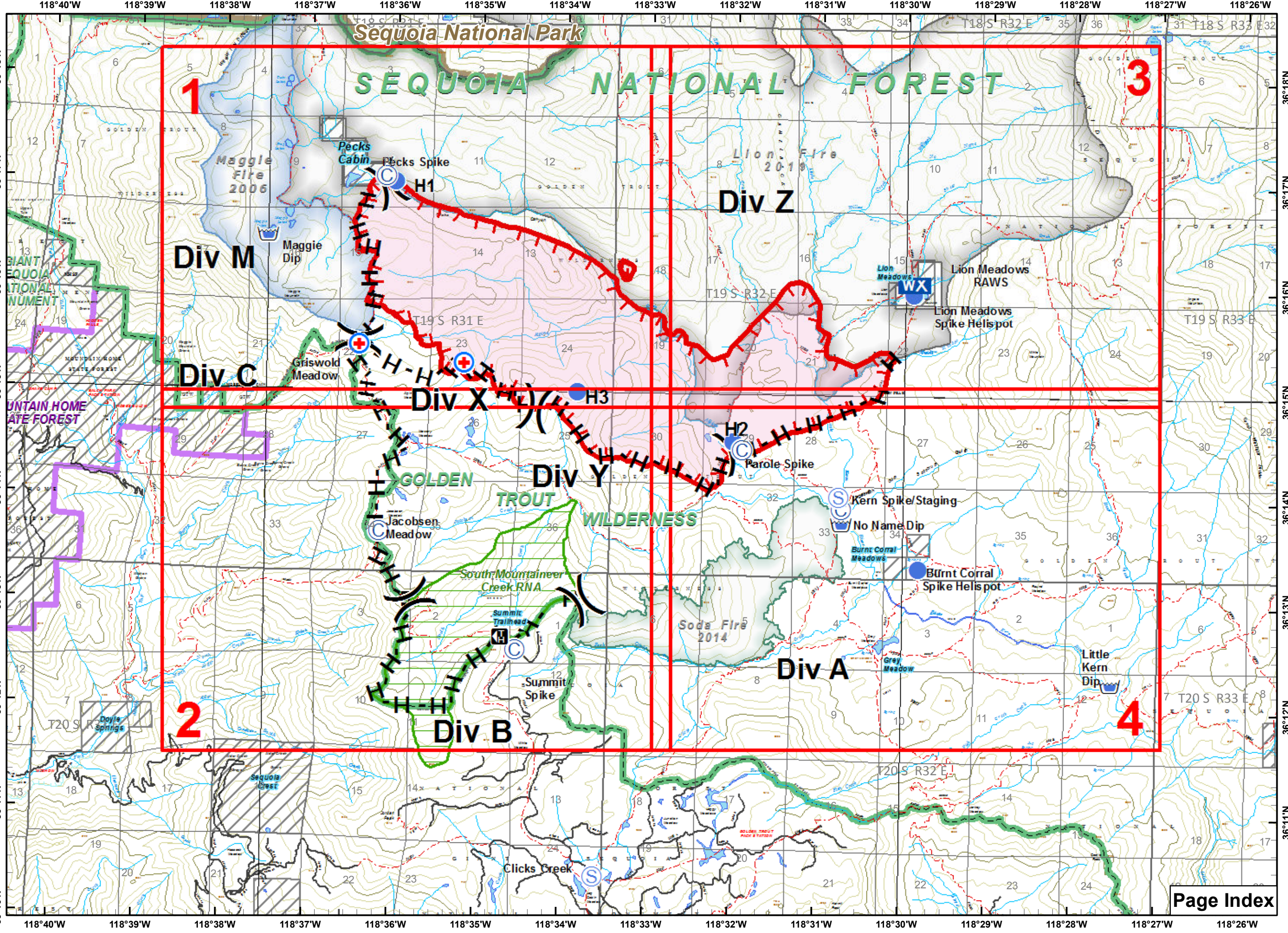
OPS / IAP



Miles

200 ft Contours

NAD 83 UTM Zone 11



Page Index



**CABIN FIRE**  
 CA-SQF-002313  
 August 8, 2015

5,349 acres

Approximate Perimeter as of 8/7/2015 @ 1700 hrs

- Cabin Fire
- Camp
- Helispot
- Staging Area
- Mobile Weather Unit
- Dip Site
- Division
- Uncontrolled Fire Edge
- Hand Line
- Trail
- Roads
- Wilderness Boundary
- Research Natural
- State Forest
- National Forest Boundary
- National Park Boundary
- Non-Forest Service

Page 1



OPS / IAP



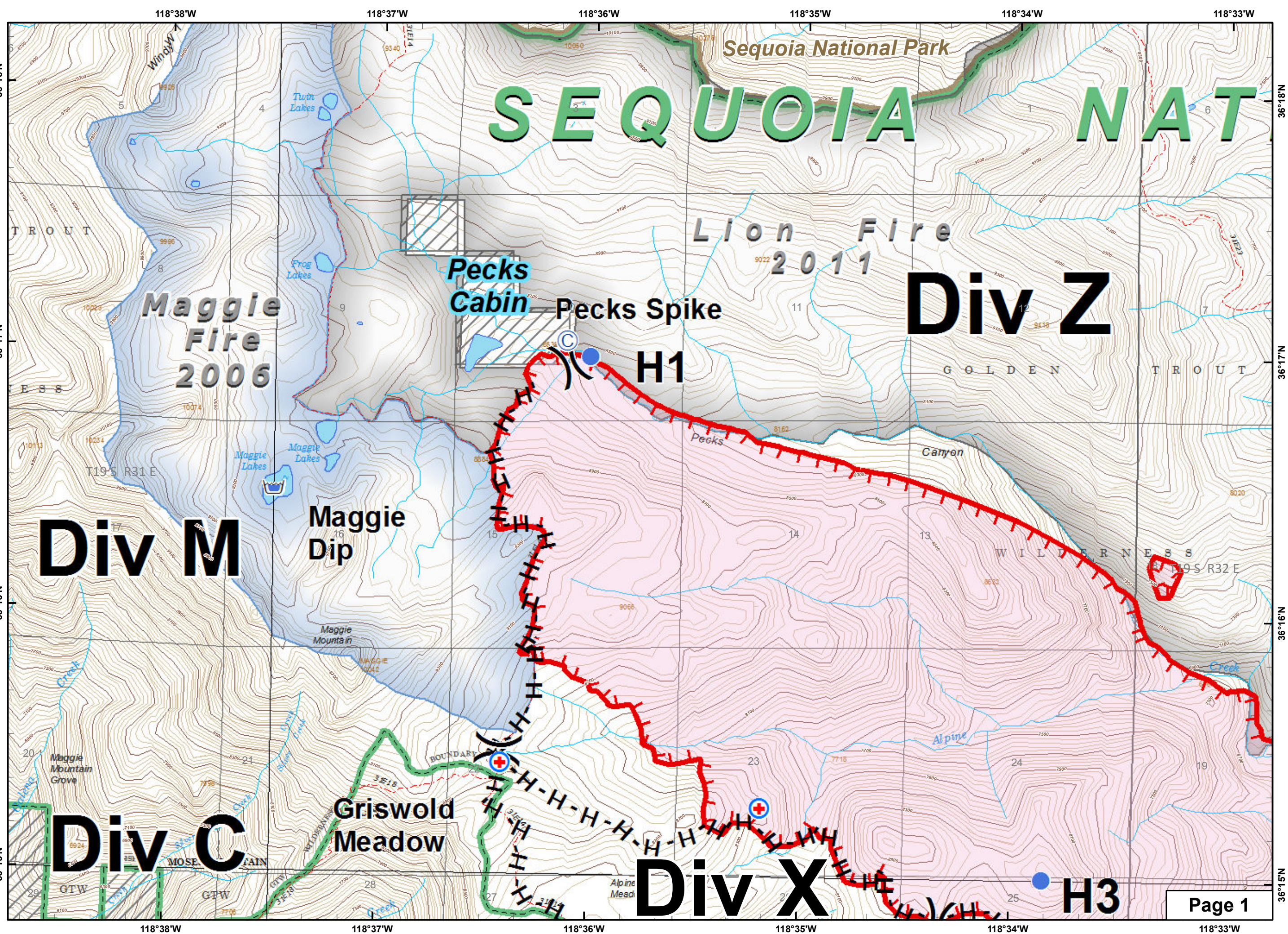
0 0.25 0.5



Miles

40 ft Contours

NAD 83 UTM Zone 11



Page 1



**CABIN FIRE**  
 CA-SQF-002313  
 August 8, 2015

5,349 acres

Approximate Perimeter as of 8/7/2015 @ 1700 hrs

- Cabin Fire
- Camp
- Helispot
- Staging Area
- Mobile Weather Unit
- Dip Site
- Division
- Uncontrolled Fire Edge
- Hand Line
- Trail
- Roads
- Wilderness Boundary
- Research Natural
- State Forest
- National Forest Boundary
- National Park Boundary
- Non-Forest Service


Page 2



OPS / IAP



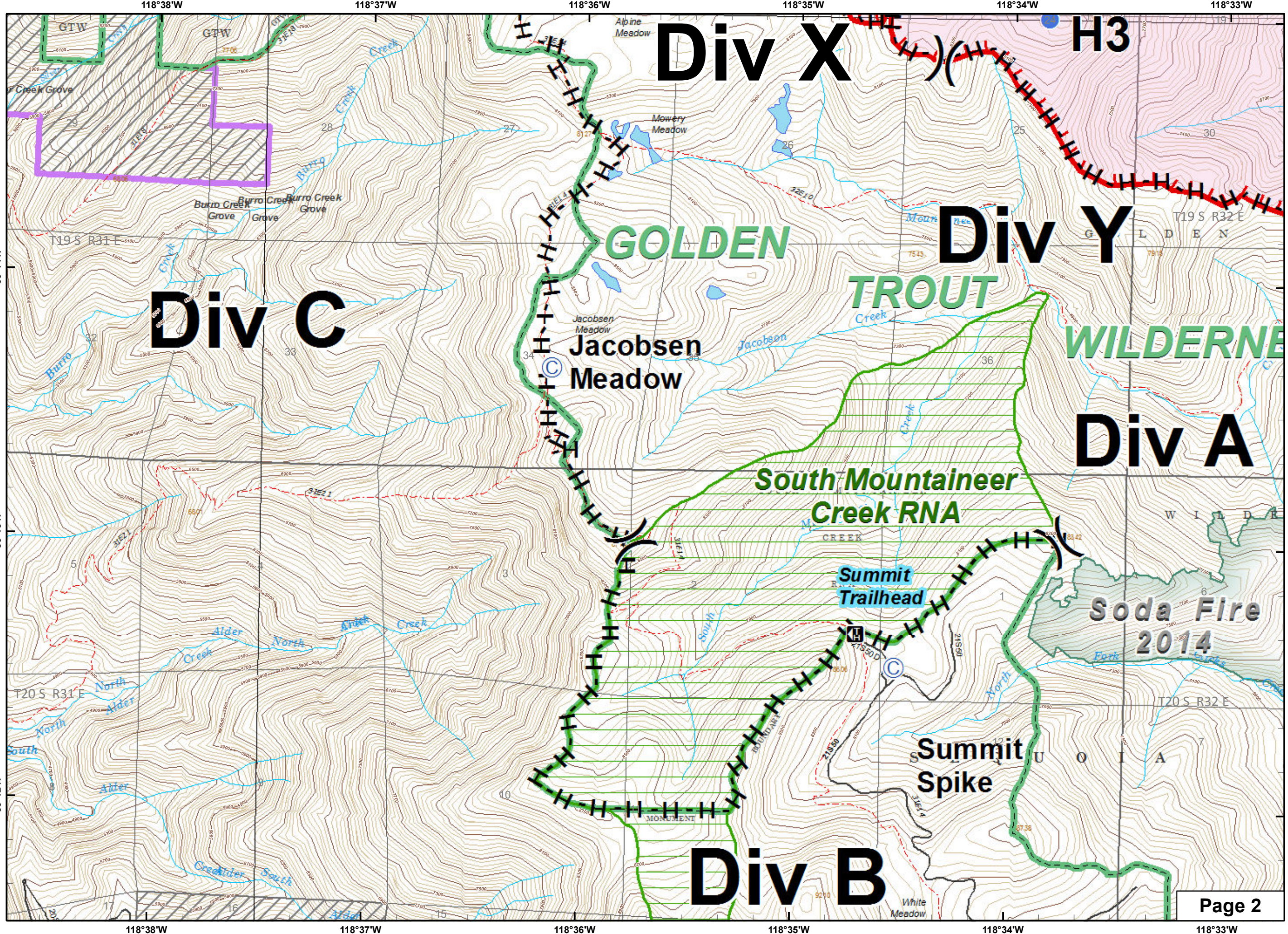
0 0.25 0.5



Miles

40 ft Contours

NAD 83 UTM Zone 11



Page 2



**CABIN FIRE**  
 CA-SQF-002313  
 August 8, 2015

5,349 acres

Approximate Perimeter as of 8/7/2015 @ 1700 hrs

- Cabin Fire
- Camp
- Helispot
- Staging Area
- Mobile Weather Unit
- Dip Site
- Division
- Uncontrolled Fire Edge
- Hand Line
- Trail
- Roads
- Wilderness Boundary
- Research Natural
- State Forest
- National Forest Boundary
- National Park Boundary
- Non-Forest Service


Page 3



OPS / IAP



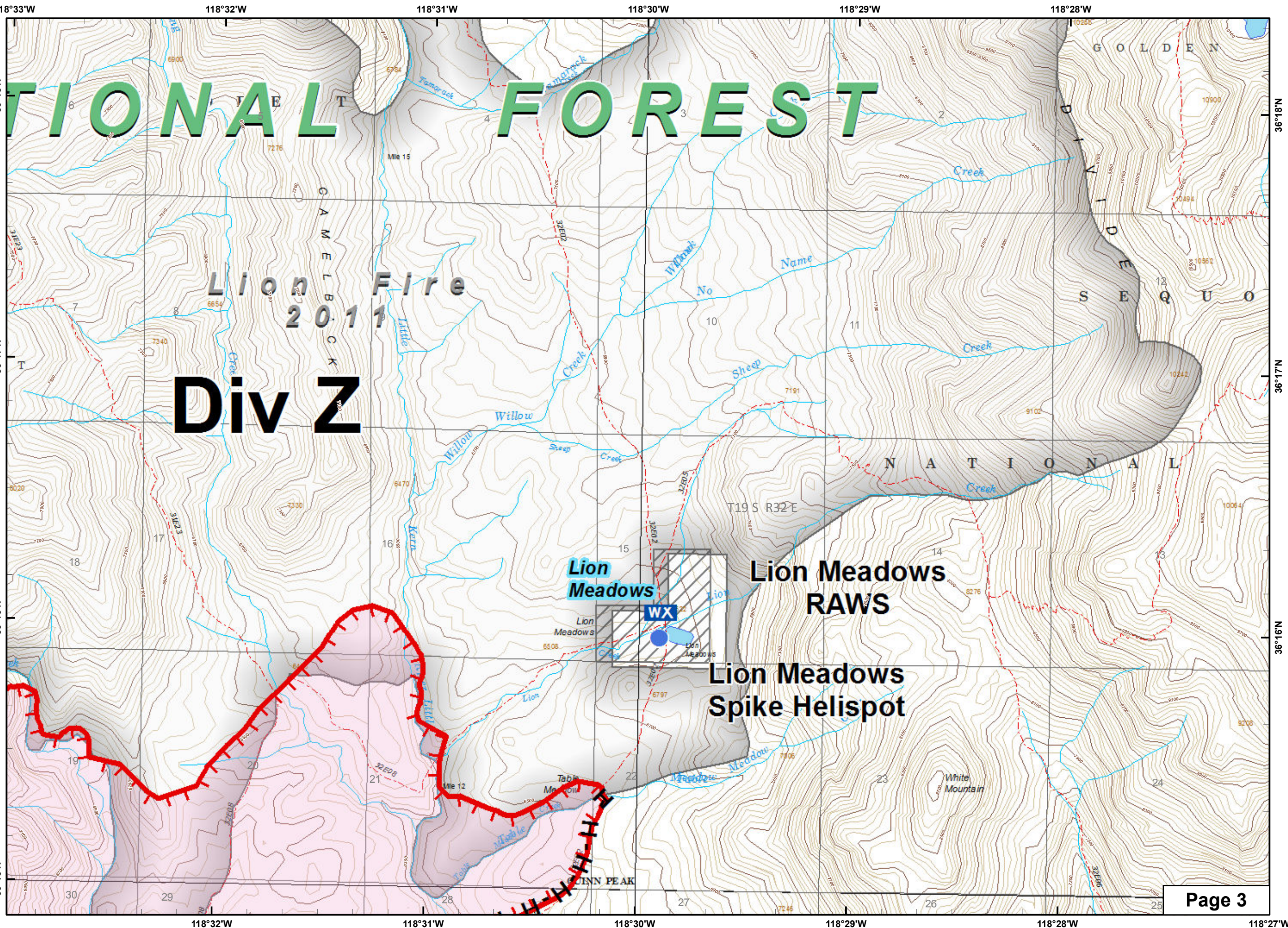
0 0.25 0.5



Miles

40 ft Contours

NAD 83 UTM Zone 11



Page 3



**CABIN FIRE**  
 CA-SQF-002313  
 August 8, 2015

5,349 acres

Approximate Perimeter as of 8/7/2015 @ 1700 hrs

- Cabin Fire
- Camp
- Helispot
- Staging Area
- Mobile Weather Unit
- Dip Site
- Division
- Uncontrolled Fire Edge
- Hand Line
- Trail
- Roads
- Wilderness Boundary
- Research Natural
- State Forest
- National Forest Boundary
- National Park Boundary
- Non-Forest Service


Page 4



OPS / IAP



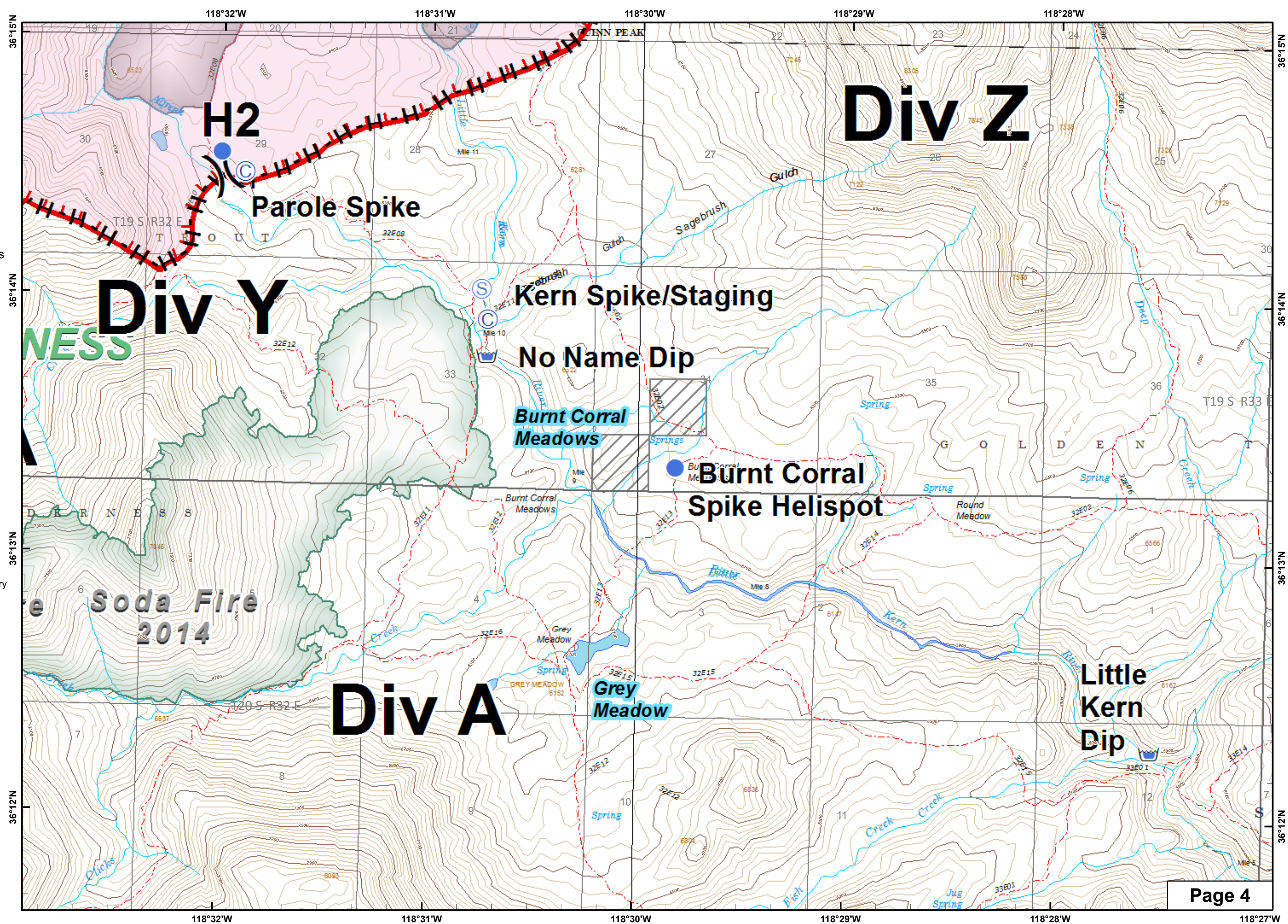
0 0.25 0.5



Miles

40 ft Contours

NAD 83 UTM Zone 11



Page 4