








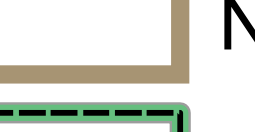
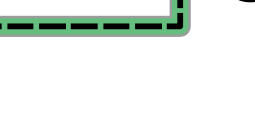
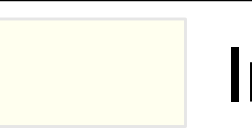

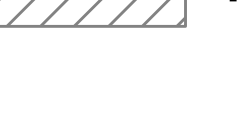




CABIN FIRE

CA-SQF-002313 August 8, 2015

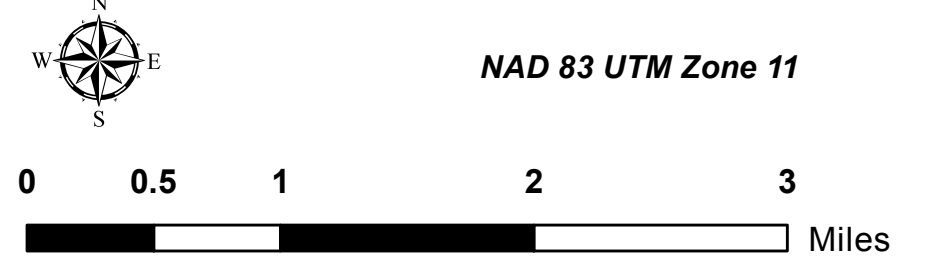
PUBLIC INFORMATION MAP

-  Cabin Fire
-  Uncontrolled Fire Edge
-  Completed Hand Line
-  Forest Closure Area
-  Open Trail
-  Closed Trail
-  Open Road
-  Closed Road
-  USFS - National Forest Boundary
-  NPS - National Park Boundary
-  Golden Trout Wilderness
-  Indian Reservation
-  Mountain Home State Forest
-  Non-Forest Service

5,349 acres
Approximate Perimeter as of 8/7/2015 @ 1700 hrs

NAD 83 UTM Zone 11

0 0.5 1 2 3 Miles




**INCIWEB
FIRE INFORMATION**



PDF MAP

