



CABIN FIRE

CA-SQF-002313
August 9, 2015

5795 acres
Approximate Perimeter as of 8/8/2015 @ 1400 hrs

- Cabin Fire
- Camp
- Helispot
- Staging Area
- Mobile Weather Unit
- Dip Site
- Division
- Uncontrolled Fire Edge
- Hand Line
- Trail
- Roads
- Wilderness Boundary
- Research Natural
- State Forest
- National Forest Boundary
- National Park Boundary
- Non-Forest Service

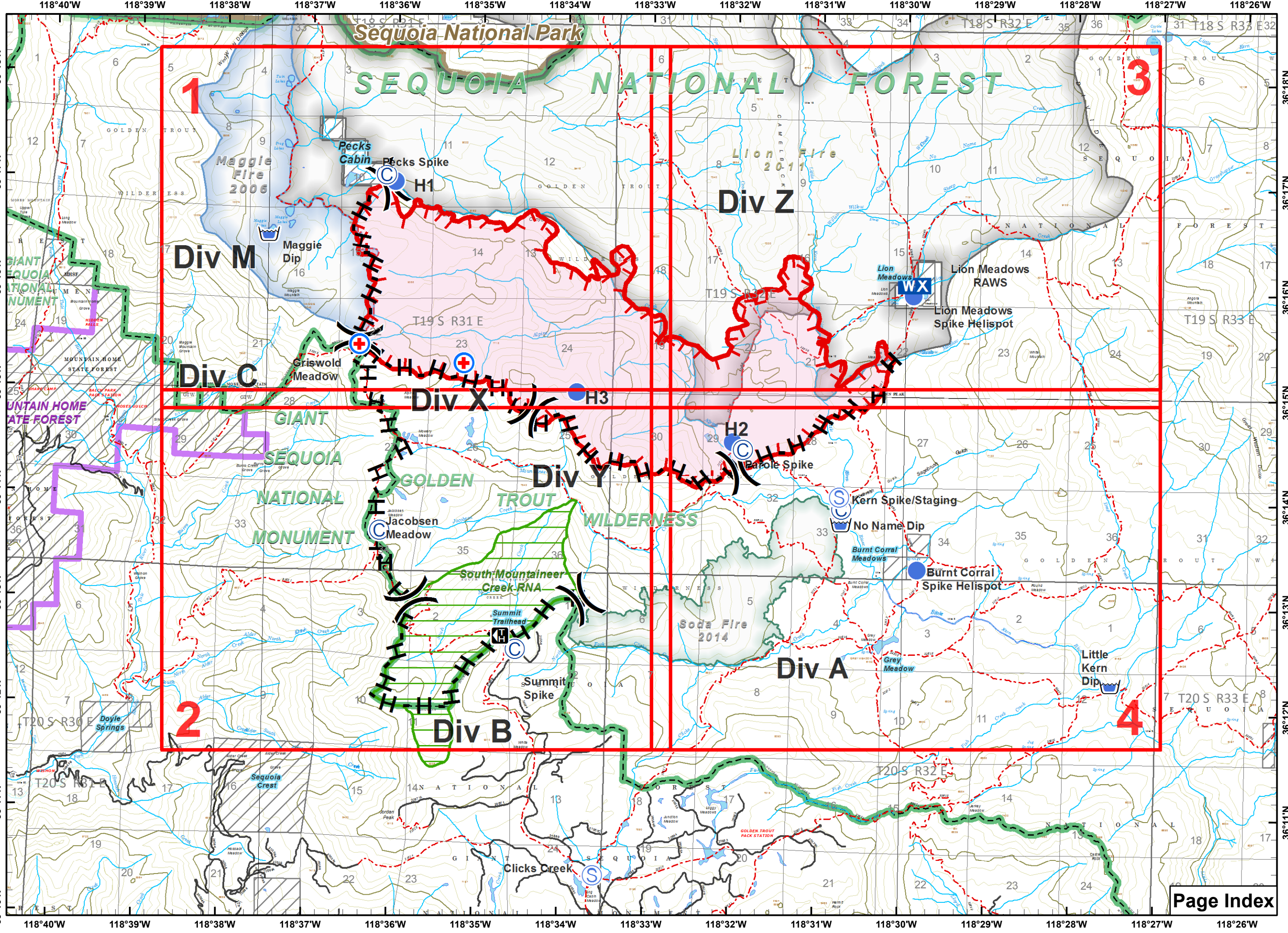
Page Index



OPS / IAP



Miles
200 ft Contours
NAD 83 UTM Zone 11



Page Index



CABIN FIRE CA-SQF-002313 August 9, 2015

5795 acres
Approximate Perimeter as of 8/8/2015 @ 1400 hrs

- Cabin Fire
- Camp
- Helispot
- Staging Area
- Mobile Weather Unit
- Dip Site
- Division
- Uncontrolled Fire Edge
- Hand Line
- Trail
- Roads
- Wilderness Boundary
- Research Natural
- State Forest
- National Forest Boundary
- National Park Boundary
- Non-Forest Service

Page 1



OPS / IAP



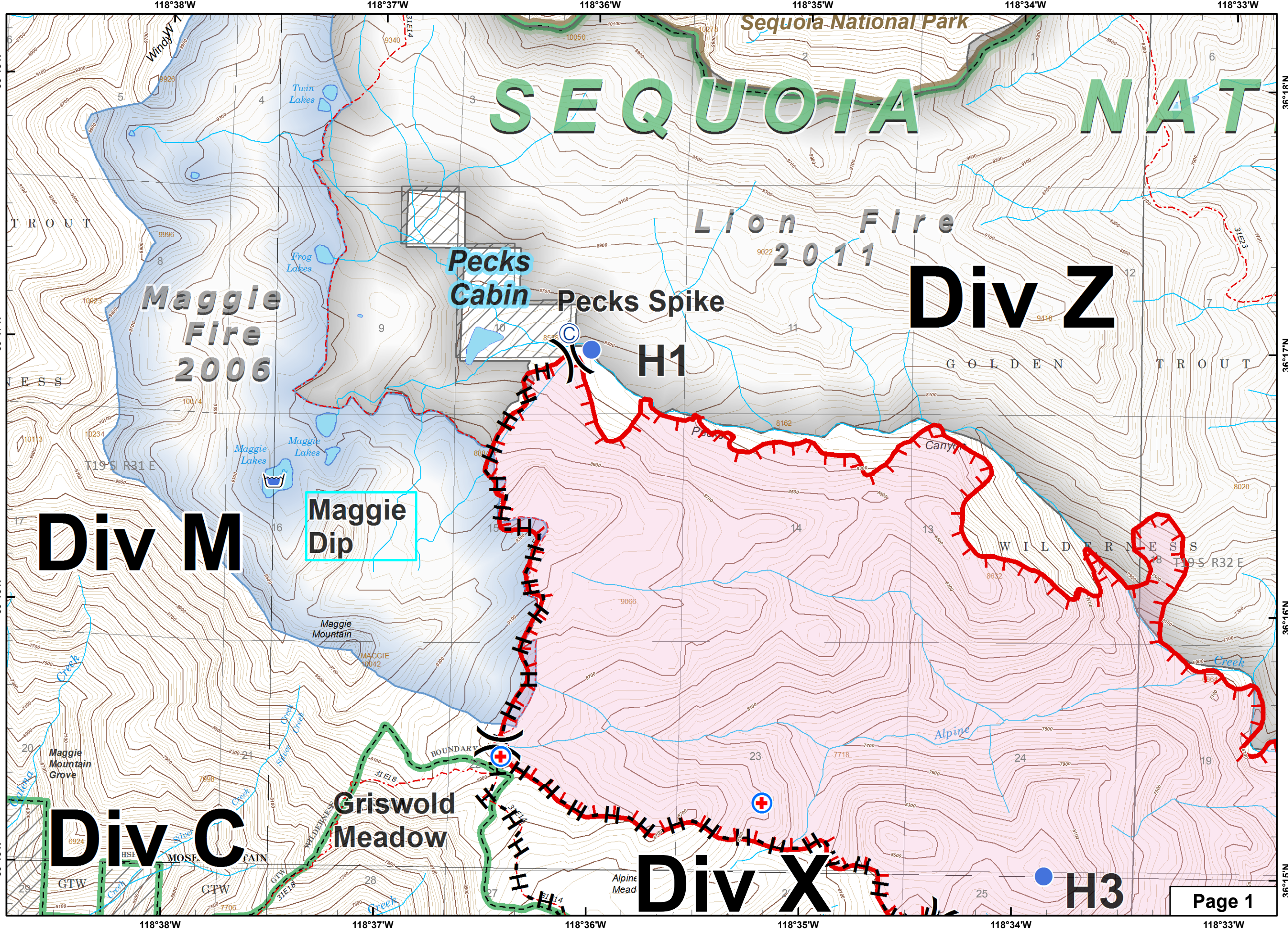
0 0.25 0.5



Miles

40 ft Contours

NAD 83 UTM Zone 11



Page 1



CABIN FIRE
CA-SQF-002313
August 9, 2015

5795 acres
Approximate Perimeter as of 8/8/2015 @ 1400 hrs

- Cabin Fire
- Camp
- Helispot
- Staging Area
- Mobile Weather Unit
- Dip Site
- Division
- Uncontrolled Fire Edge
- Hand Line
- Trail
- Roads
- Wilderness Boundary
- Research Natural
- State Forest
- National Forest Boundary
- National Park Boundary
- Non-Forest Service


Page 2



OPS / IAP

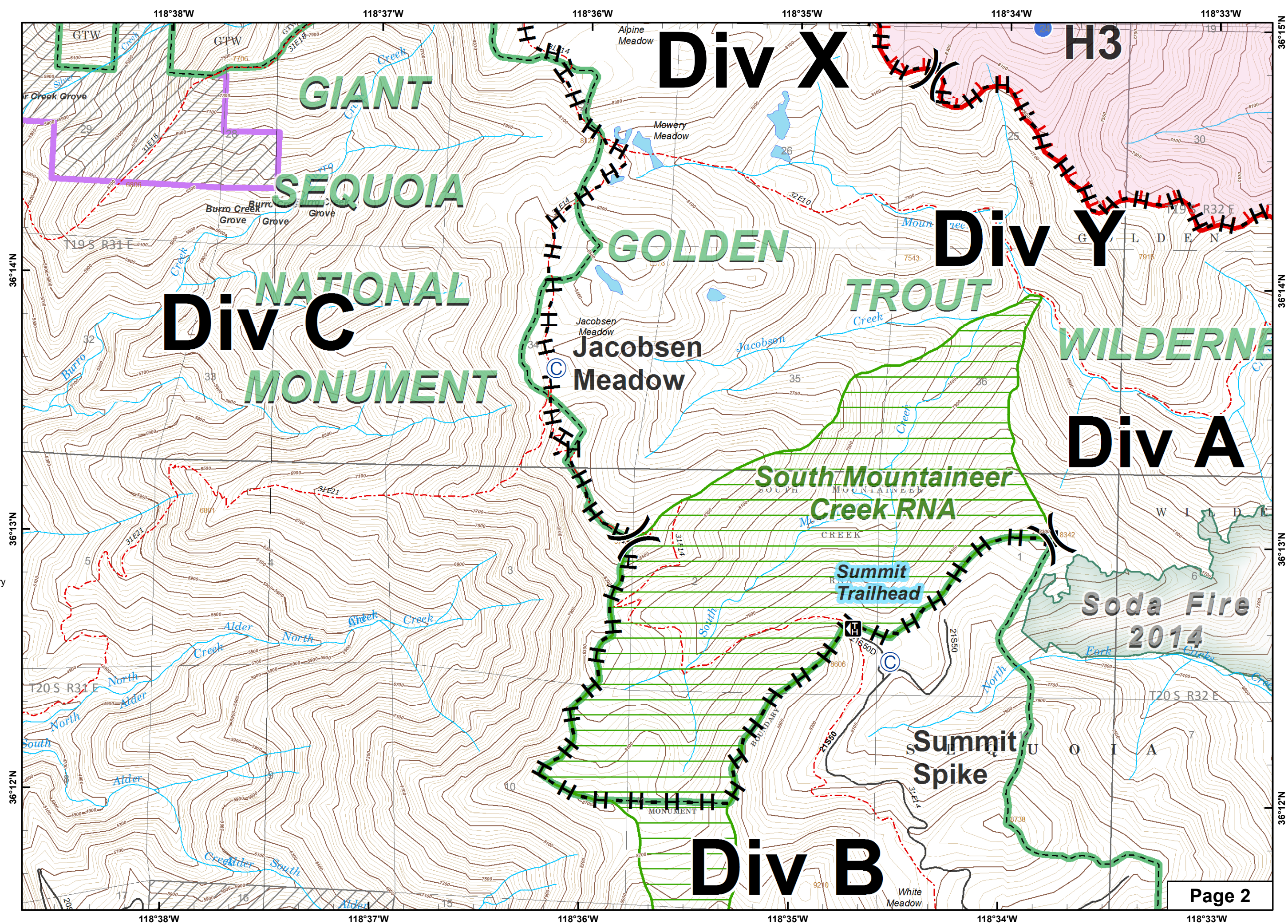


0 0.25 0.5



Miles

40 ft Contours
NAD 83 UTM Zone 11



Page 2



CABIN FIRE
 CA-SQF-002313
 August 9, 2015

5795 acres
 Approximate Perimeter as of 8/8/2015 @ 1400 hrs

- Cabin Fire
- Camp
- Helispot
- Staging Area
- Mobile Weather Unit
- Dip Site
- Division
- Uncontrolled Fire Edge
- Hand Line
- Trail
- Roads
- Wilderness Boundary
- Research Natural
- State Forest
- National Forest Boundary
- National Park Boundary
- Non-Forest Service

Page 3



OPS / IAP

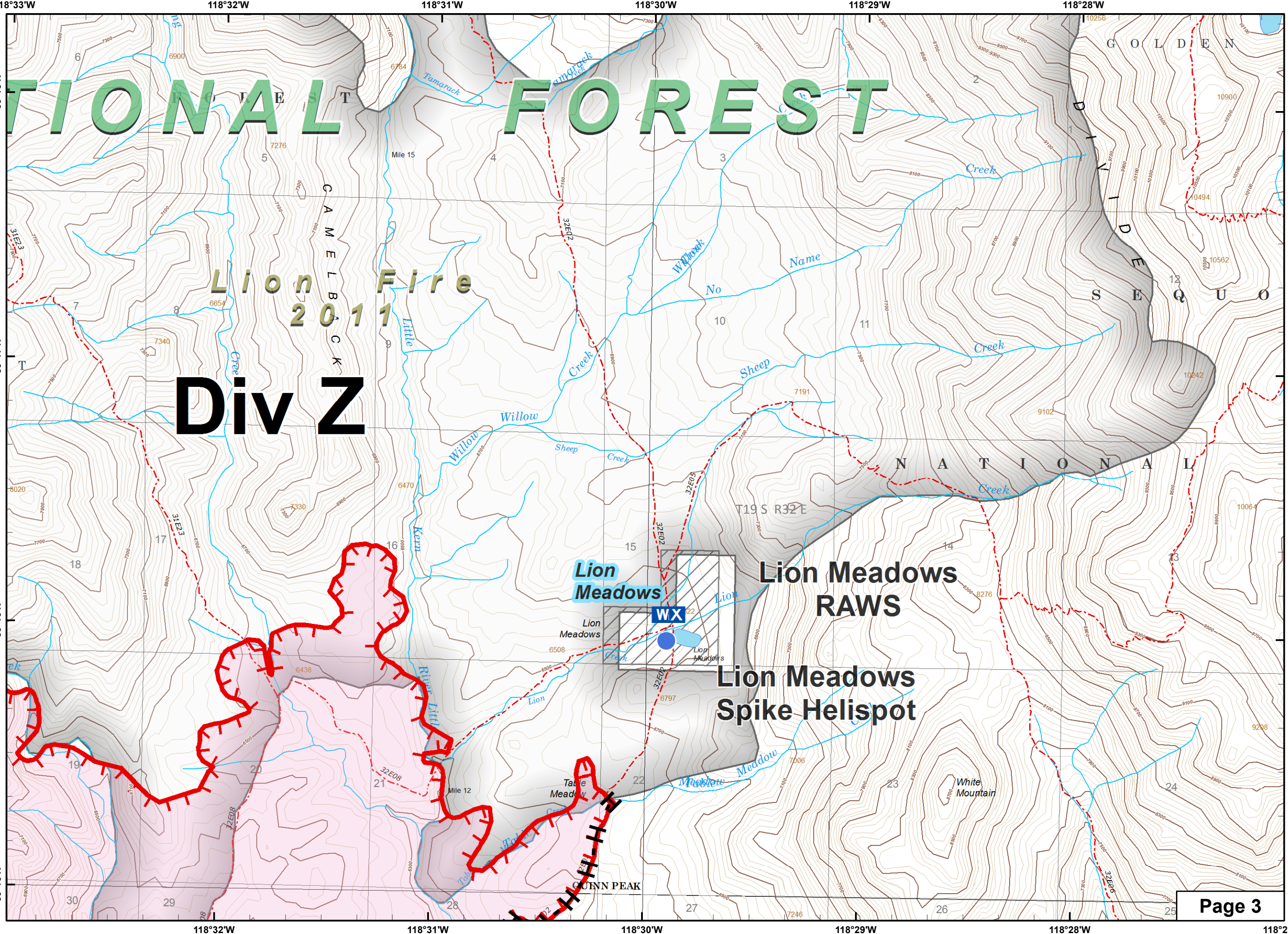


0 0.25 0.5



Miles

40 ft Contours
 NAD 83 UTM Zone 11



Page 3



CABIN FIRE
 CA-SQF-002313
 August 9, 2015
 5795 acres
 Approximate Perimeter as of 8/8/2015 @ 1400 hrs

- Cabin Fire
- Camp
- Helispot
- Staging Area
- Mobile Weather Unit
- Dip Site
- Division
- Uncontrolled Fire Edge
- Hand Line
- Trail
- Roads
- Wilderness Boundary
- Research Natural
- State Forest
- National Forest Boundary
- National Park Boundary
- Non-Forest Service


Page 4



OPS / IAP



0 0.25 0.5



Miles

40 ft Contours
 NAD 83 UTM Zone 11

