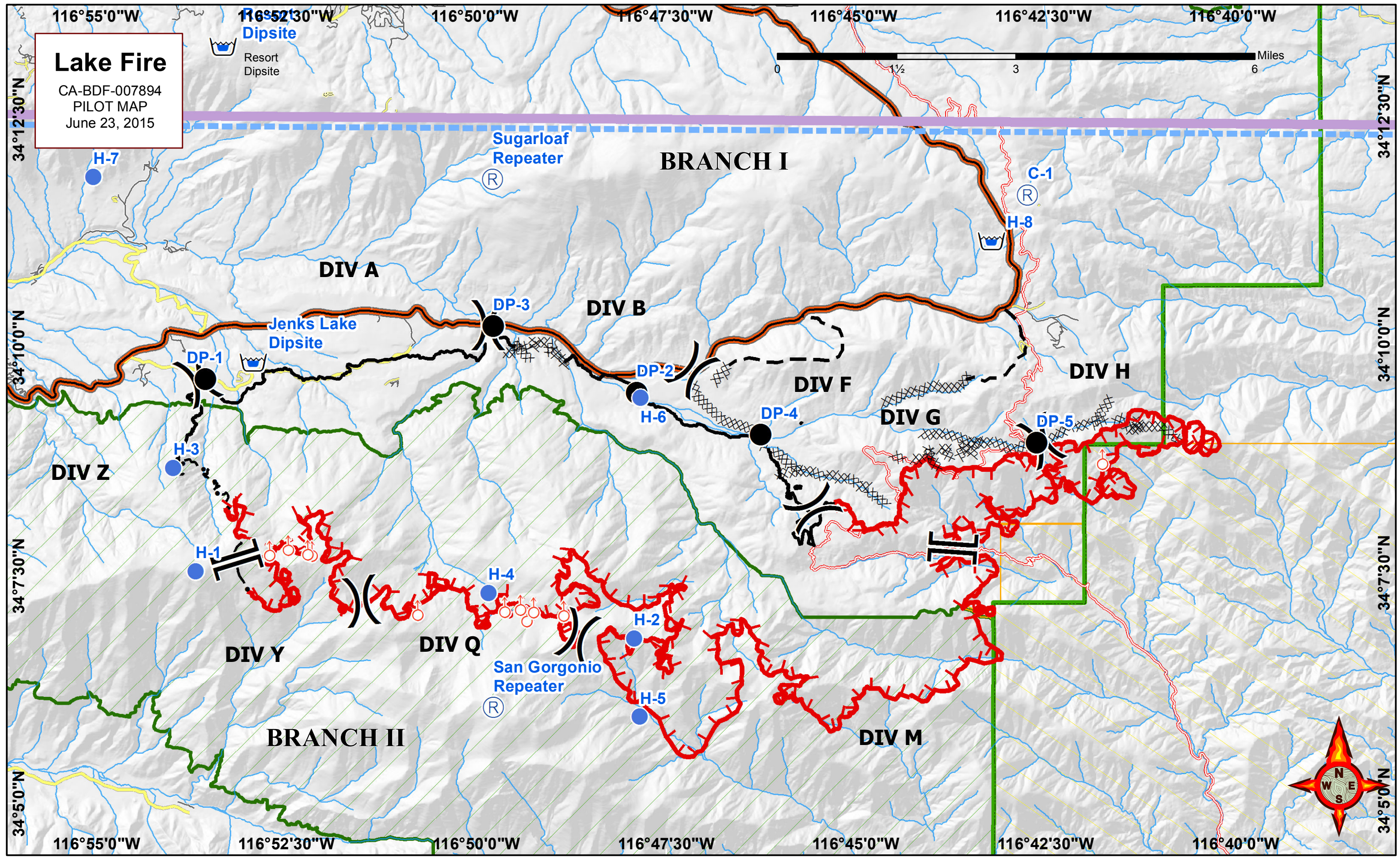
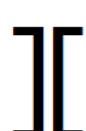







Lake Fire

CA-BDF-007894
PILOT MAP
June 23, 2015






 Division
 Branch
 Inventoried Roadless Area
 Recommended Wilderness
 Uncontrolled Fire Edge
 Completed Dozer Line
 Planned Line
 Constructed Line
 Completed Line
 Temporary Flight Restriction Boundary



 Spot Fire
 Dipsite
 Repeater
 Helispot
 Drop Point

Number : FDC 5/1084 Download shapefiles
 Issue Date : June 18, 2015 at 2151 UTC
 Location : 7 NM SOUTH OF BIG BEAR CITY, California
 Beginning Date and Time : June 18, 2015 at 2200 UTC
 Ending Date and Time : August 01, 2015 at 0000 UTC

Latitude: Longitude: FRD:
 From: 34°12'27"N 116°57'49"W VCV124031.4
 To: 34°12'16"N 116°34'46"W PSP327021.4
 To: 34°03'13"N 116°33'31"W PSP317012.7
 To: 34°02'02"N 117°02'04"W PDZ059025.7

North_America_Lambert_Conformal_Conic
 Lambert_Conformal_Conic

 State Highway
 Major Road
 Local Road

Wilderness
 Bureau of Land Management
 National Forest

Name	Lat	Long
H-1	34° 07.540'N	116° 53.645'W
H-2	34° 06.80'N	116° 47.87'W
H-3	34° 08.677'N	116° 53.935'W
H-4	34° 07.302'N	116° 49.837'W
H-5	34° 05.943'N	116° 47.847'W
H-6 Heart Bar	34° 09.44'N	116° 47.83'W
H-7 Converse	34° 11.73'N	116° 55.04'W
H-8 Blue Sky Helispot / Dipsite	34° 11.89'N	116° 43.245'W
Jenks Lake Dipsite	34° 09.83'N	116° 52.88'W
Onyx Repeater	34° 11.657'N	116° 42.718'W
Resort Dipsite	34° 13.292'N	116° 53.270'W
San Gorgonio Repeater	34° 06.050'N	116° 49.720'W
Sugar Loaf Repeater	34° 11.84'N	116° 48.58'W