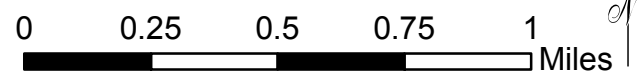
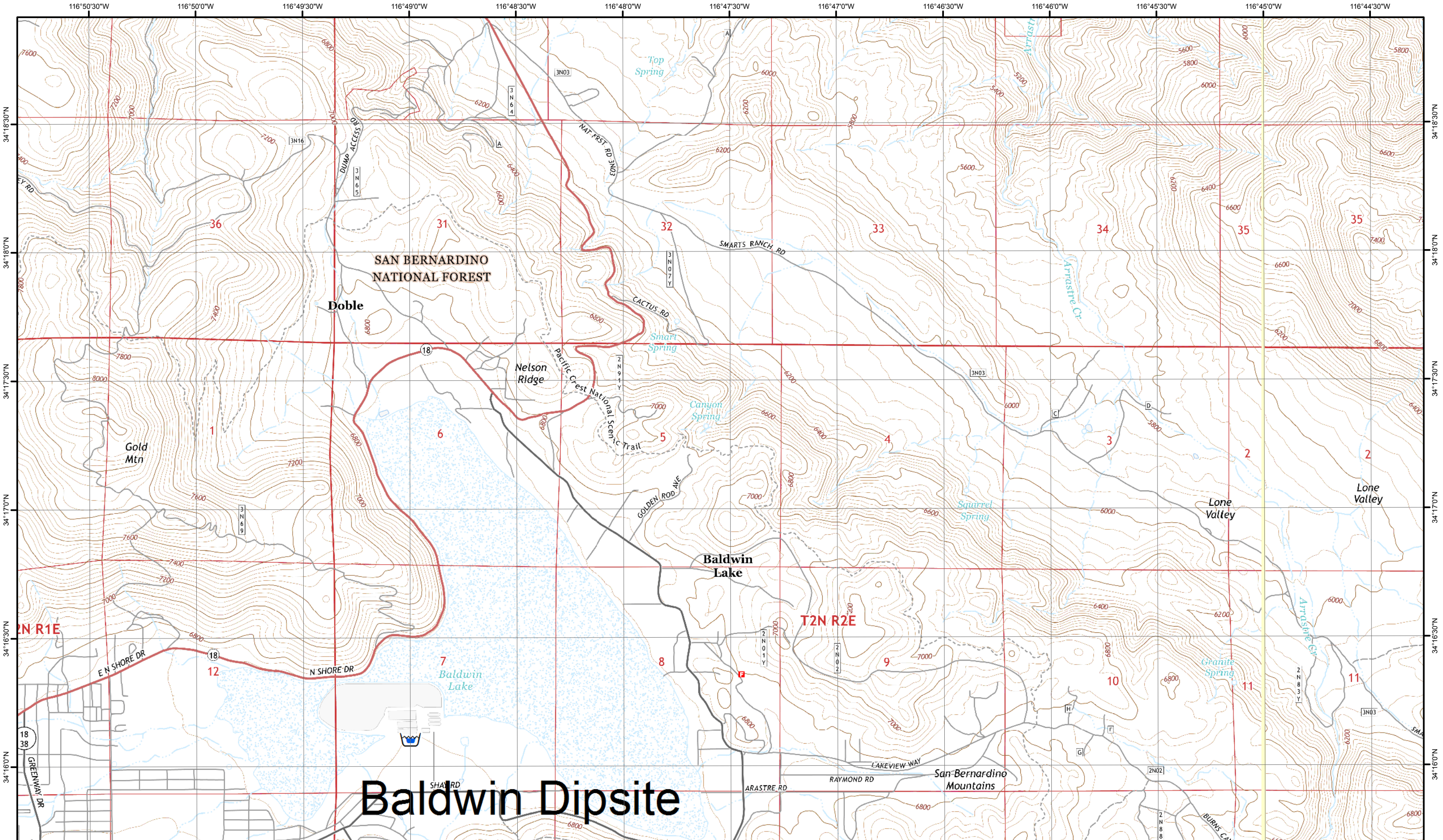




**LAKE FIRE IAP D5**  
**CA-BDF-7894**  
**7/4/15**

Division	Helispot	Dip Site	Dip Site	Completed Line	R - R - 4x4 Road
Drop Point	Incident Command Post	Uncontrolled Fire Edge	H - H - Hand Line	Planned Fire Line	
Fire Origin	Repeater	Completed Dozer Line	Planned Fire Line		

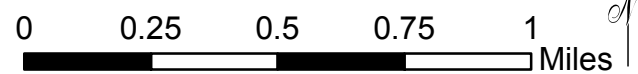


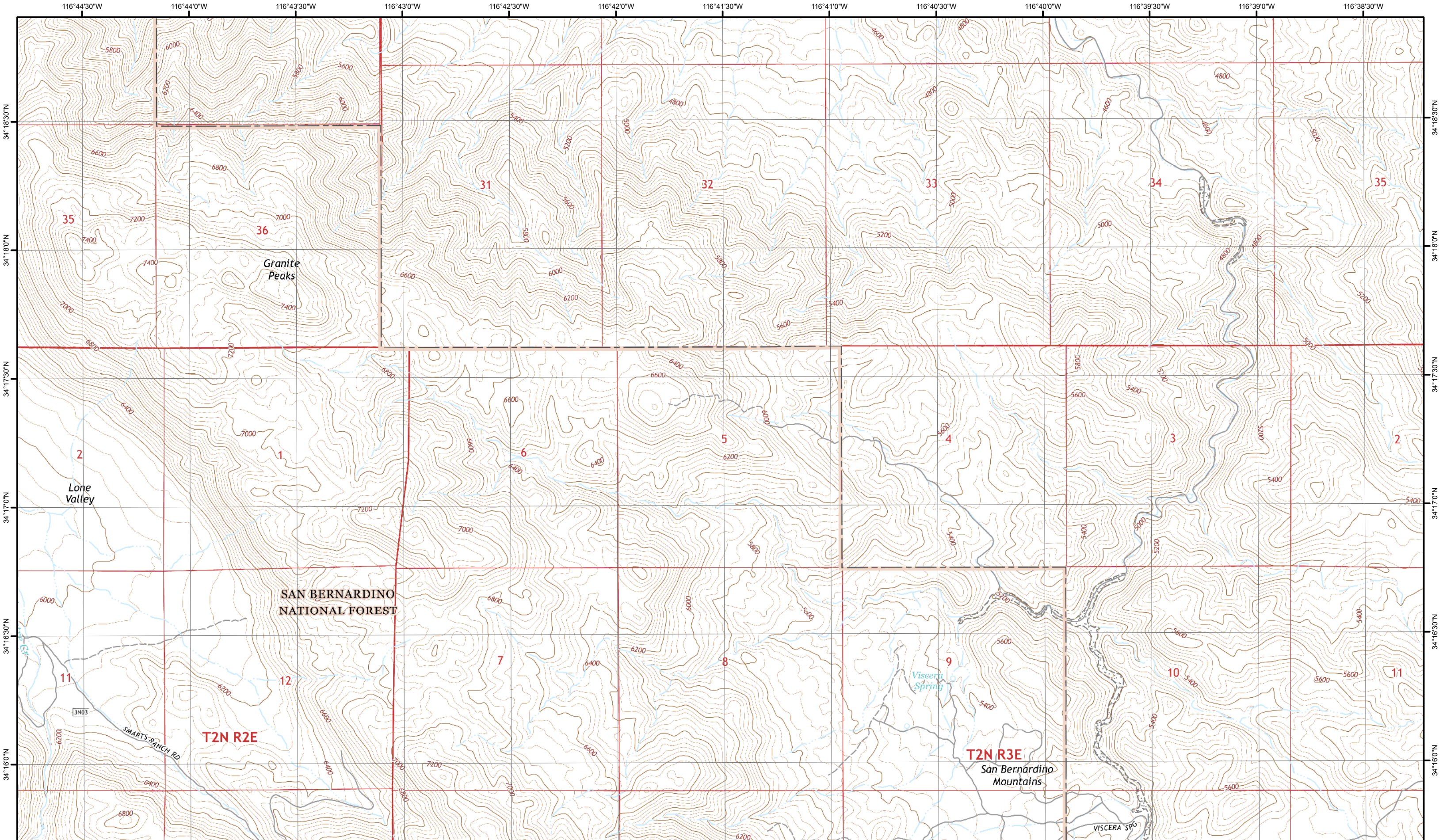


# Baldwin Dipsite

**LAKE FIRE IAP D6**  
**CA-BDF-7894**  
**7/4/15**

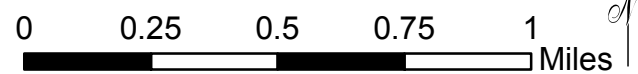
-  Division
-  Helispot
-  Drop Point
-  Fire Origin
-  Dip Site
-  Incident Command Post
-  Repeater
-  Uncontrolled Fire Edge
-  Completed Dozer Line
-  Completed Line
-  Planned Fire Line
-  R - R - 4x4 Road
-  H - H - Hand Line
-  Planned Fire Line

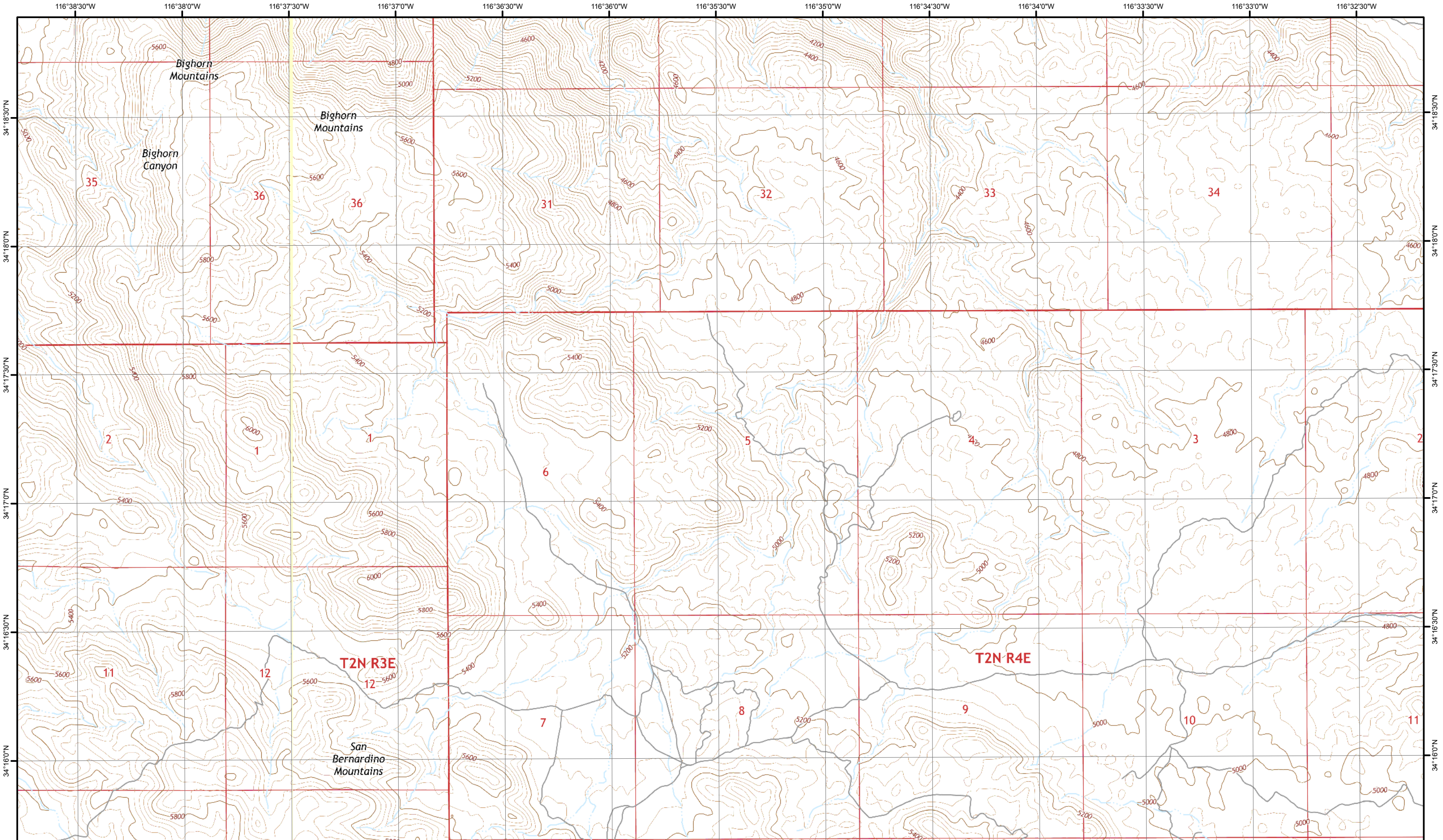




**LAKE FIRE IAP D7**  
**CA-BDF-7894**  
**7/4/15**

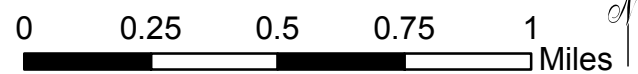
Division	Helispot	Dip Site	Dip Site	Completed Line	R - R - 4x4 Road
Drop Point	Incident Command Post	Uncontrolled Fire Edge	H - H - Hand Line	Planned Fire Line	
Fire Origin	Repeater	Completed Dozer Line			

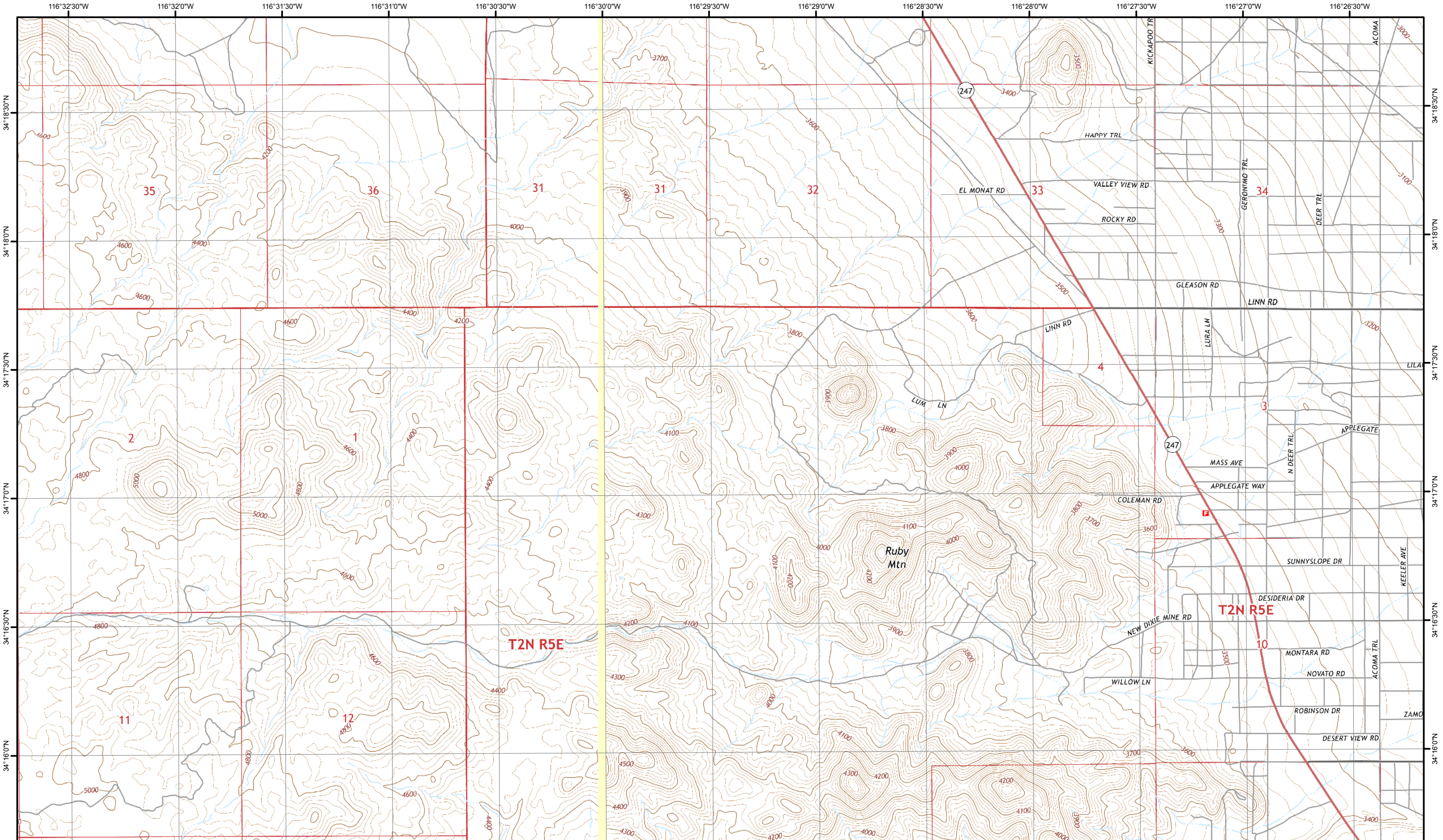




**LAKE FIRE IAP D8**  
**CA-BDF-7894**  
**7/4/15**

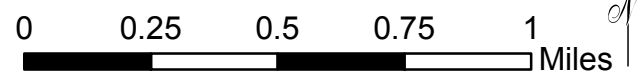
- Division
- Helispot
- Drop Point
- Fire Origin
- Dip Site
- Incident Command Post
- Repeater
- Dip Site
- Uncontrolled Fire Edge
- Completed Dozer Line
- Completed Line
- Hand Line
- Planned Fire Line
- R - R - 4x4 Road

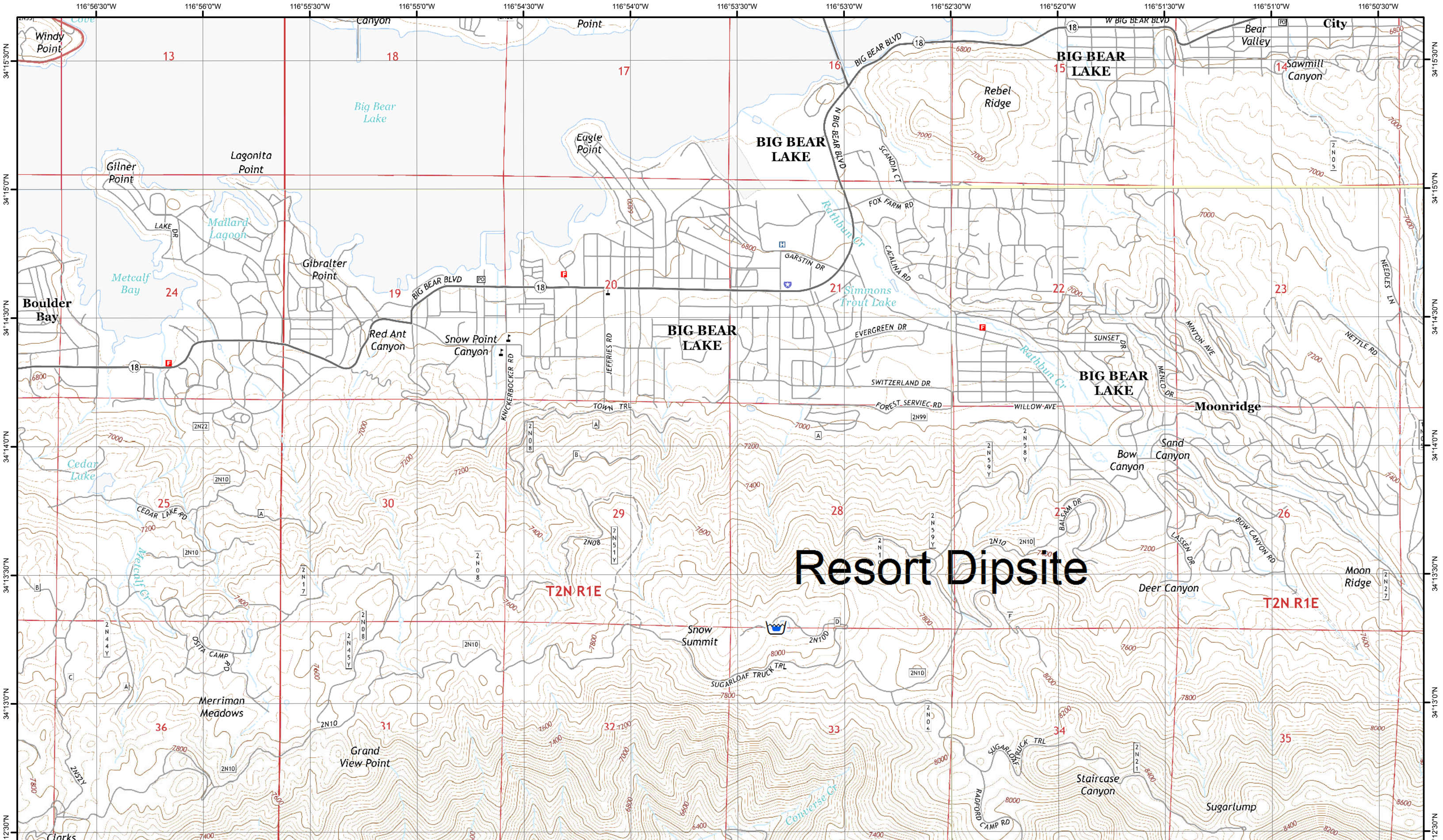




**LAKE FIRE IAP D9**  
**CA-BDF-7894**  
**7/4/15**

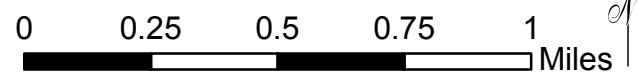
Division	Helispot	Dip Site	Dip Site	Completed Line	R - R - 4x4 Road
Drop Point	Incident Command Post	Uncontrolled Fire Edge	H - H - Hand Line	Planned Fire Line	
Fire Origin	Repeater	Completed Dozer Line			

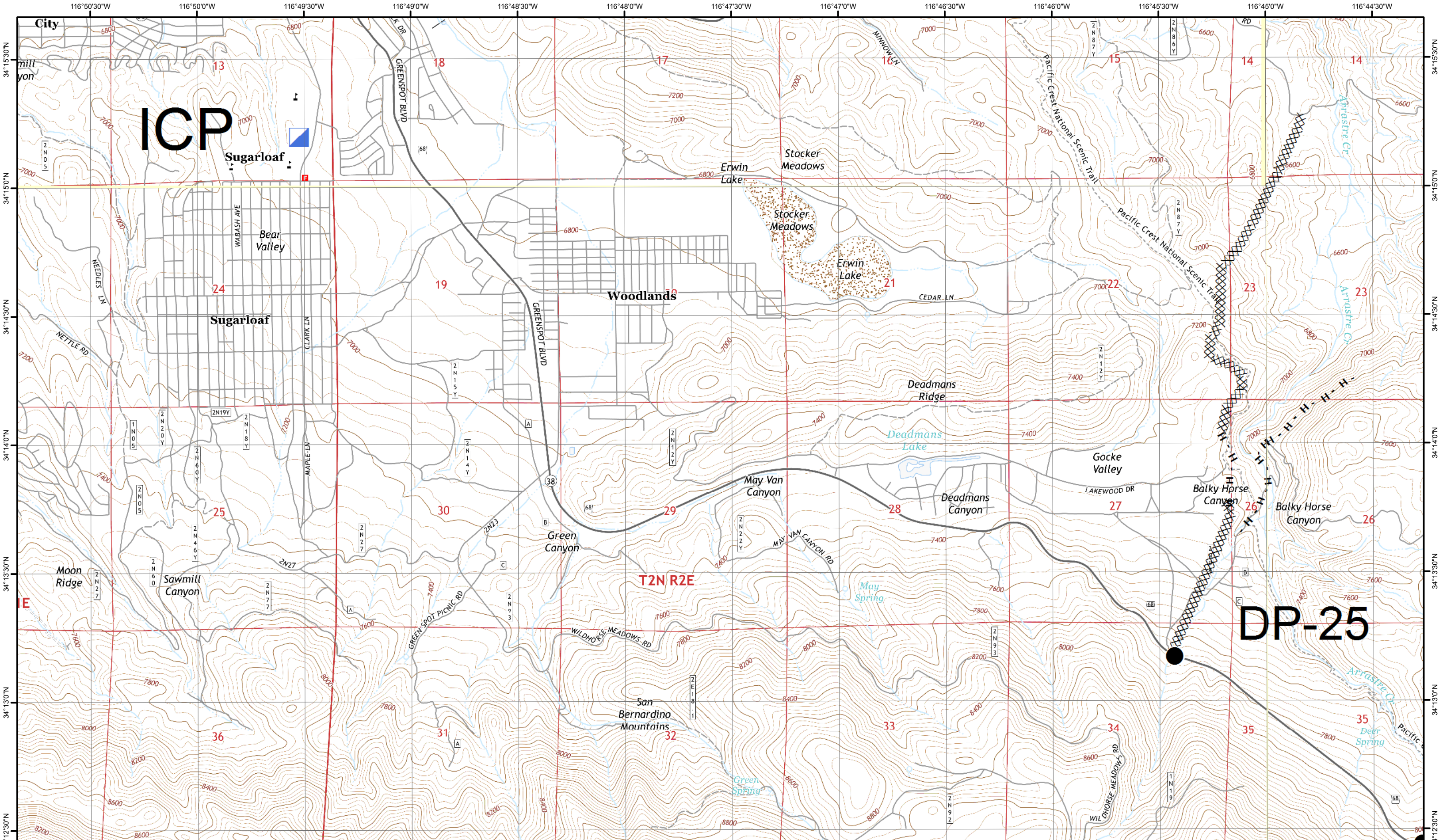




**LAKE FIRE IAP E5**  
**CA-BDF-7894**  
**7/4/15**

-  Division
-  Helispot
-  Dip Site
-  Dip Site
-  Completed Line
-  R - R - 4x4 Road
-  Drop Point
-  Incident Command Post
-  Uncontrolled Fire Edge
-  H - H - Hand Line
-  Fire Origin
-  Repeater
-  Completed Dozer Line
-  Planned Fire Line






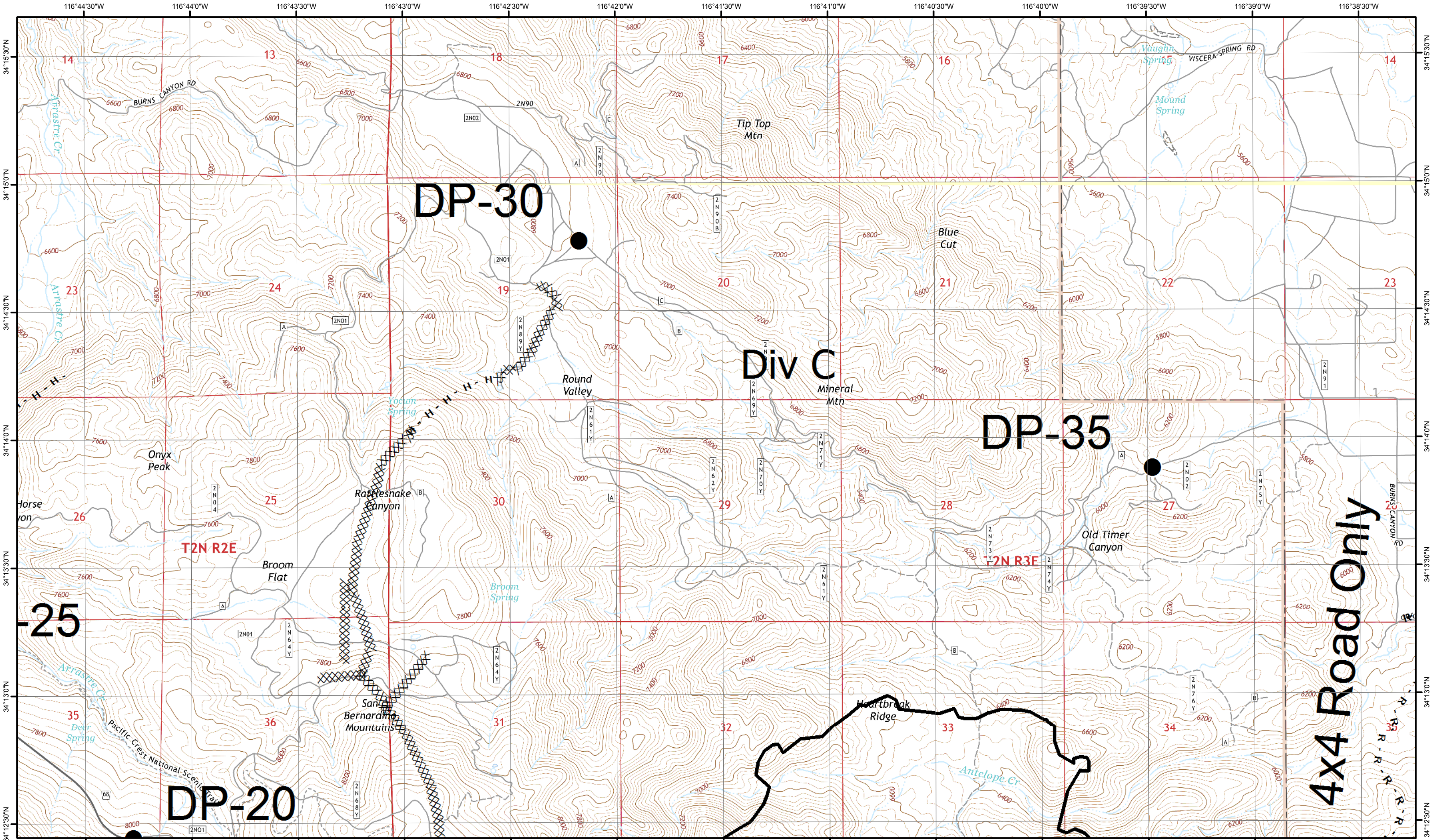
ICP

DP-25

**LAKE FIRE IAP E6**  
**CA-BDF-7894**  
**7/4/15**

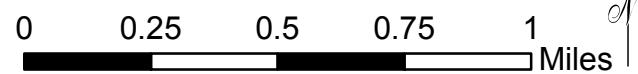
-  Division
-  Helispot
-  Dip Site
-  Dip Site
-  Completed Line
-  R - R - 4x4 Road
-  Drop Point
-  Incident Command Post
-  Uncontrolled Fire Edge
-  H - H - Hand Line
-  Fire Origin
-  Repeater
-  Completed Dozer Line
-  Planned Fire Line



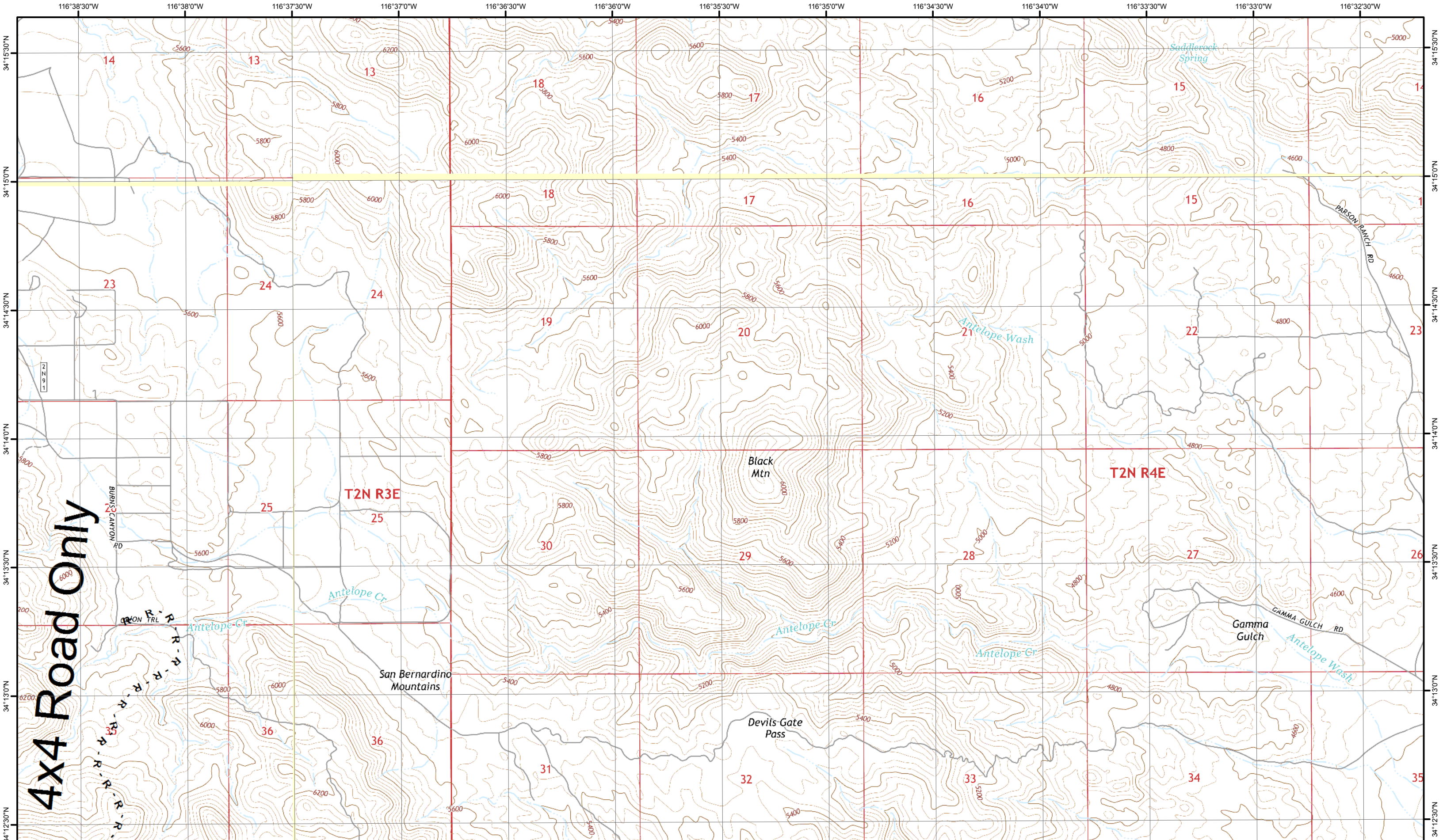


**LAKE FIRE IAP E7**  
**CA-BDF-7894**  
**7/4/15**

- Division
- Helispot
- Drop Point
- Fire Origin
- Dip Site
- Incident Command Post
- Repeater
- Uncontrolled Fire Edge
- Completed Dozer Line
- Completed Line
- Planned Fire Line
- Hand Line
- 4x4 Road



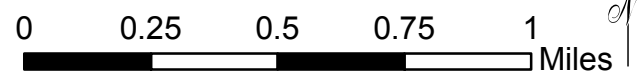


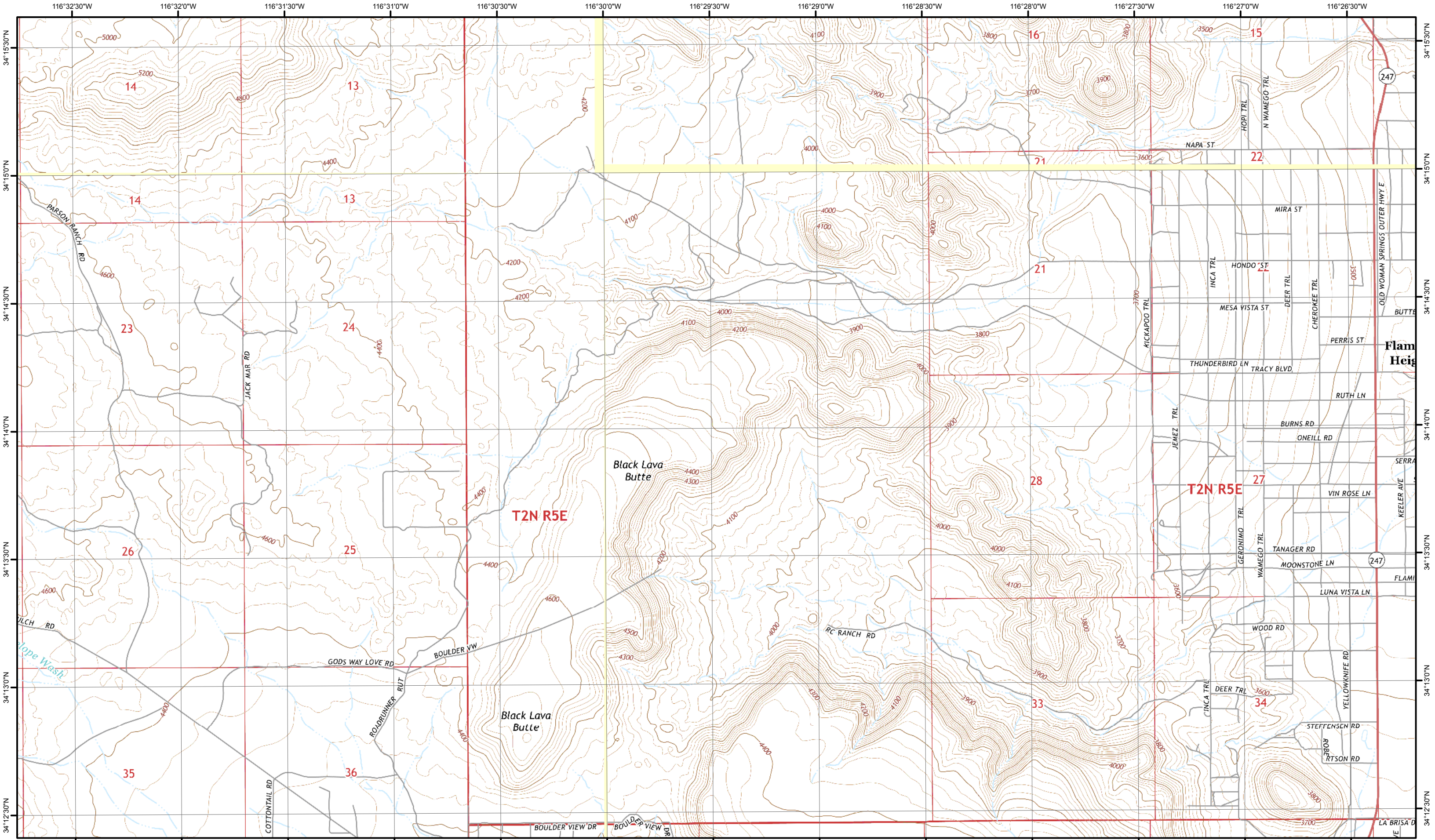


**4x4 Road Only**

**LAKE FIRE IAP E8  
CA-BDF-7894  
7/4/15**

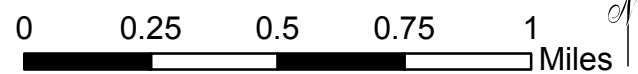
Division	Helispot	Dip Site	Dip Site	Completed Line	R - R - 4x4 Road
Drop Point	Incident Command Post	Uncontrolled Fire Edge	H - H - Hand Line	Planned Fire Line	
Fire Origin	Repeater	Completed Dozer Line			

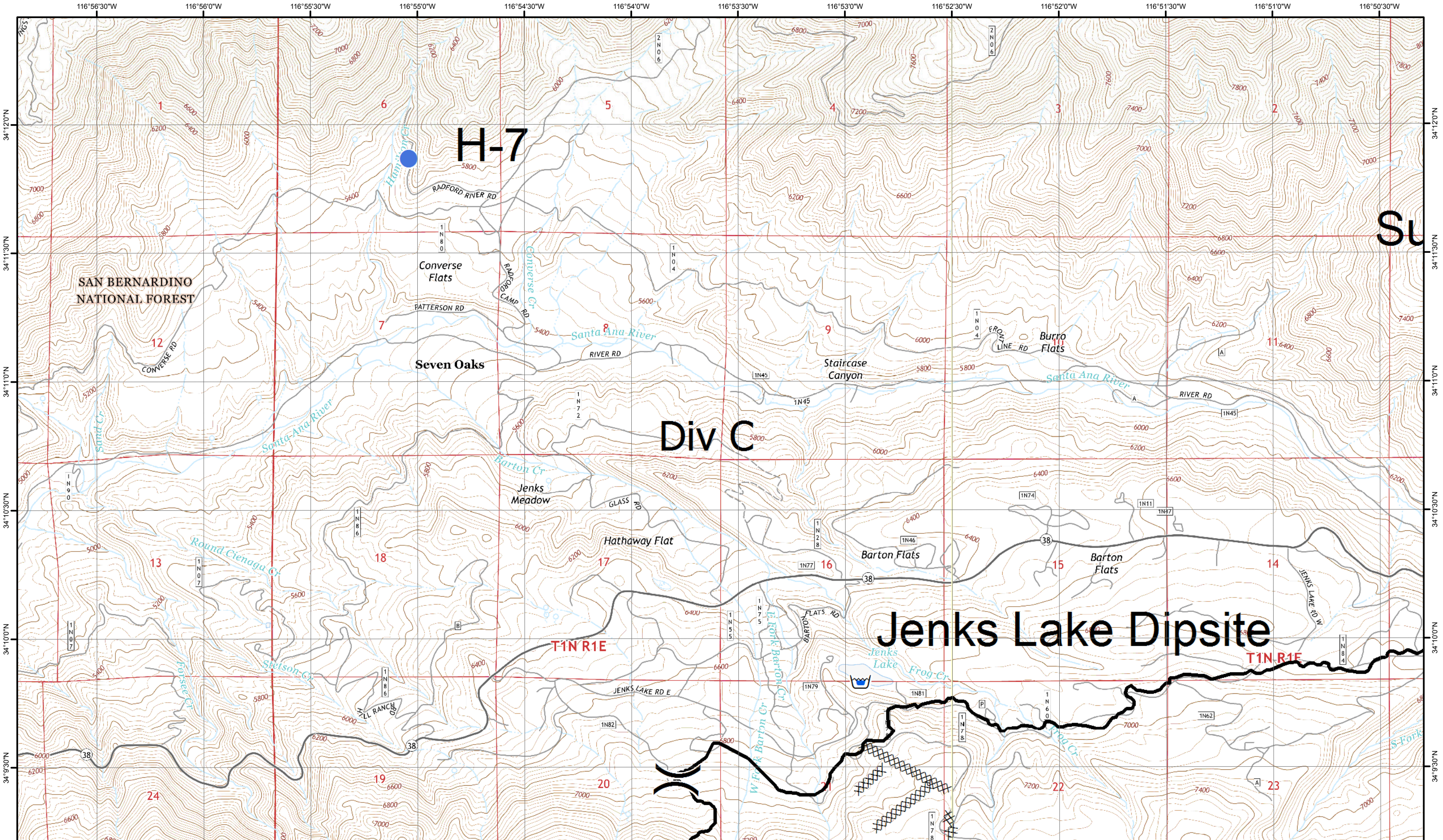




**LAKE FIRE IAP E9**  
**CA-BDF-7894**  
**7/4/15**

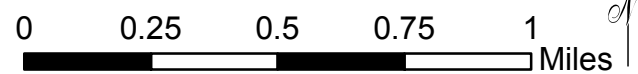
- Division
- Helispot
- Dip Site
- Dip Site
- Completed Line
- R - R - 4x4 Road
- Drop Point
- Incident Command Post
- Uncontrolled Fire Edge
- H - H - Hand Line
- Fire Origin
- Repeater
- Completed Dozer Line
- Planned Fire Line





**LAKE FIRE IAP F5**  
**CA-BDF-7894**  
**7/4/15**

Division	Helispot	Dip Site	Dip Site	Completed Line	R - R - 4x4 Road
Drop Point	Incident Command Post	Uncontrolled Fire Edge	H - H - Hand Line	Planned Fire Line	
Fire Origin	Repeater	Completed Dozer Line			



# Sugarloaf Repeater

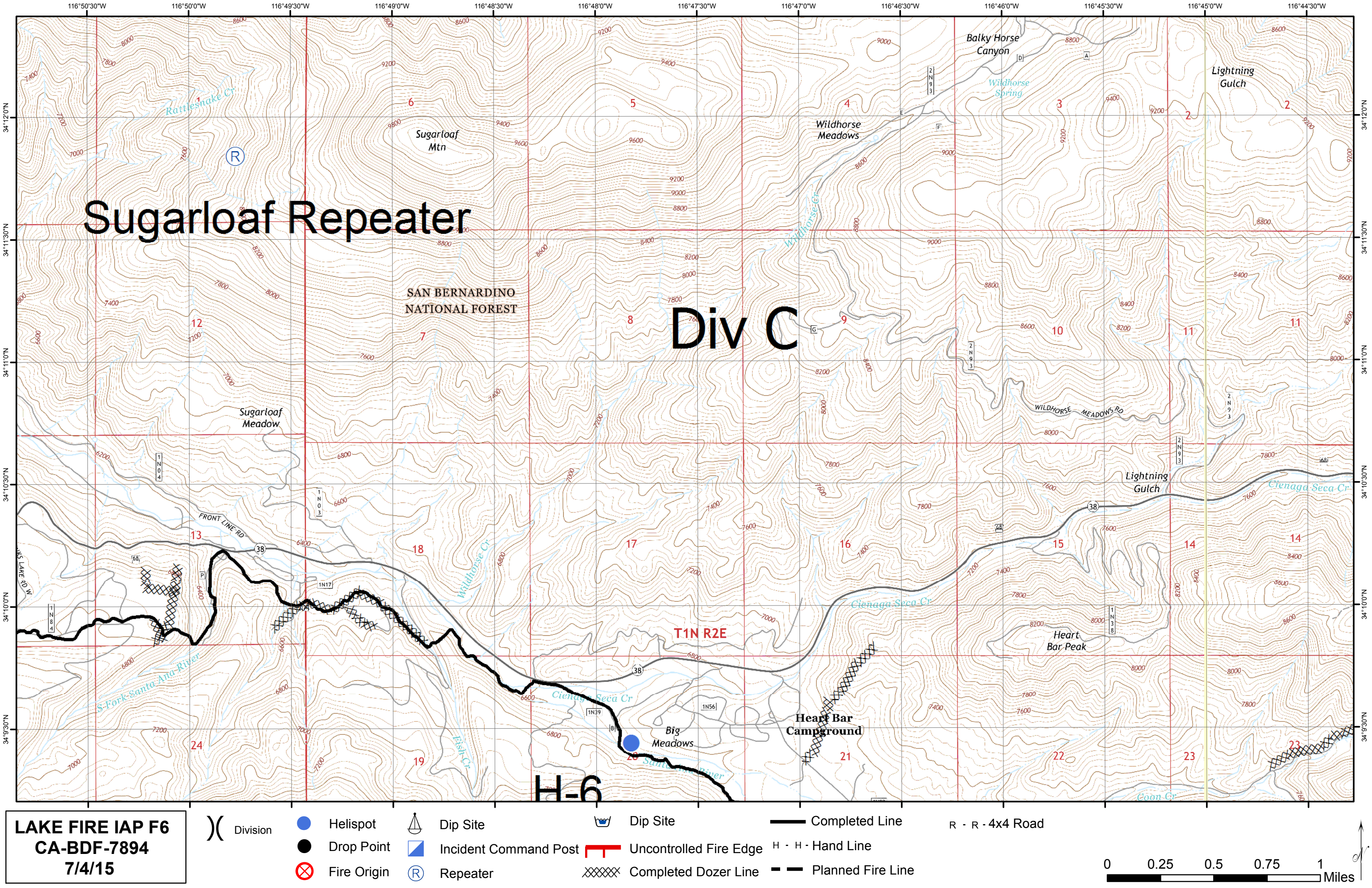
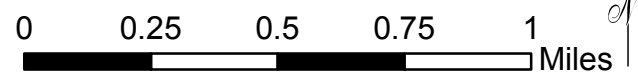
## Div C

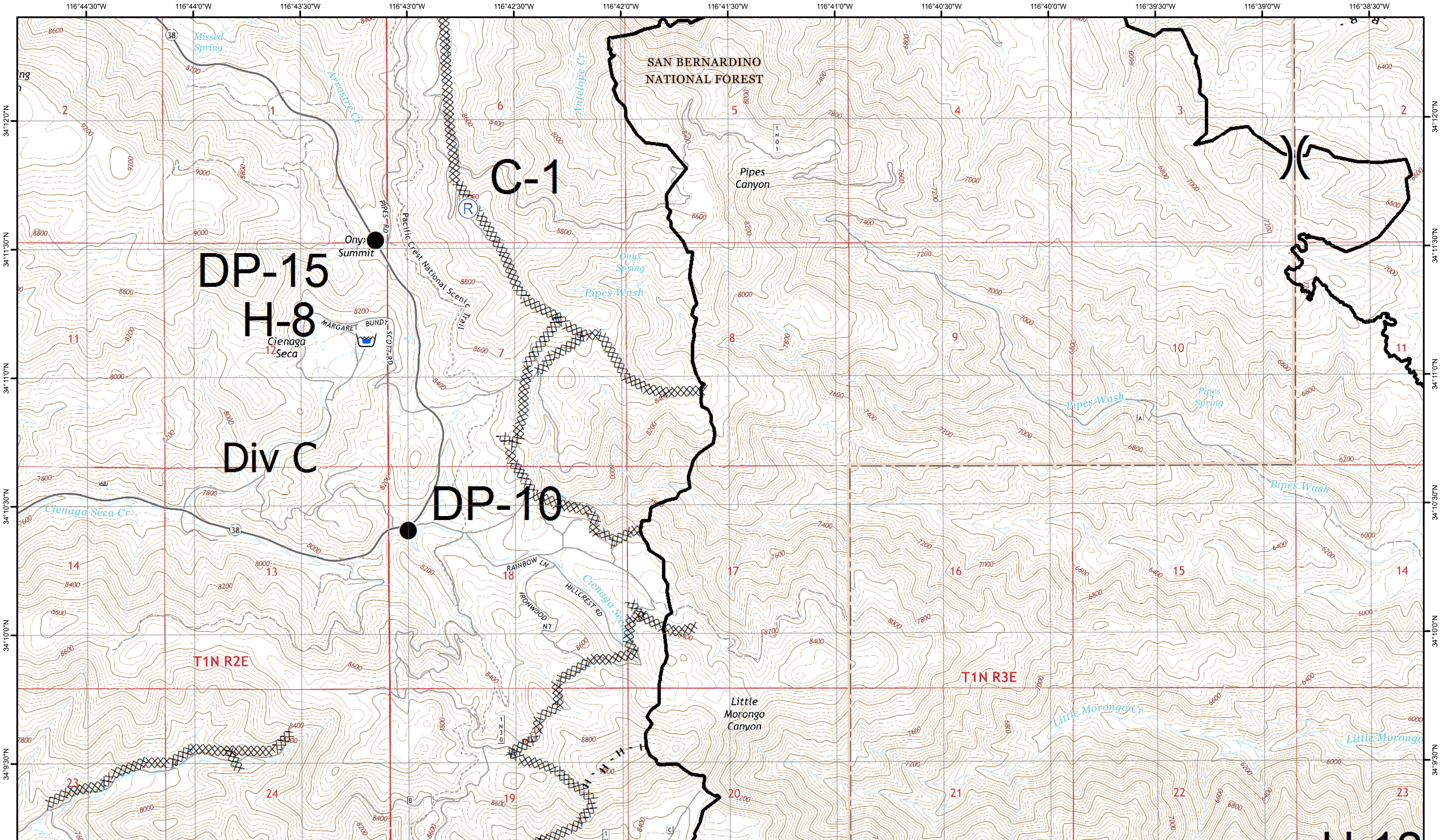
SAN BERNARDINO NATIONAL FOREST

H-6

**LAKE FIRE IAP F6**  
**CA-BDF-7894**  
**7/4/15**


- Division
- Helispot
- Drop Point
- Fire Origin
- Incident Command Post
- Repeater
- Dip Site
- Uncontrolled Fire Edge
- Completed Dozer Line
- Completed Line
- Hand Line
- Planned Fire Line
- R - R - 4x4 Road

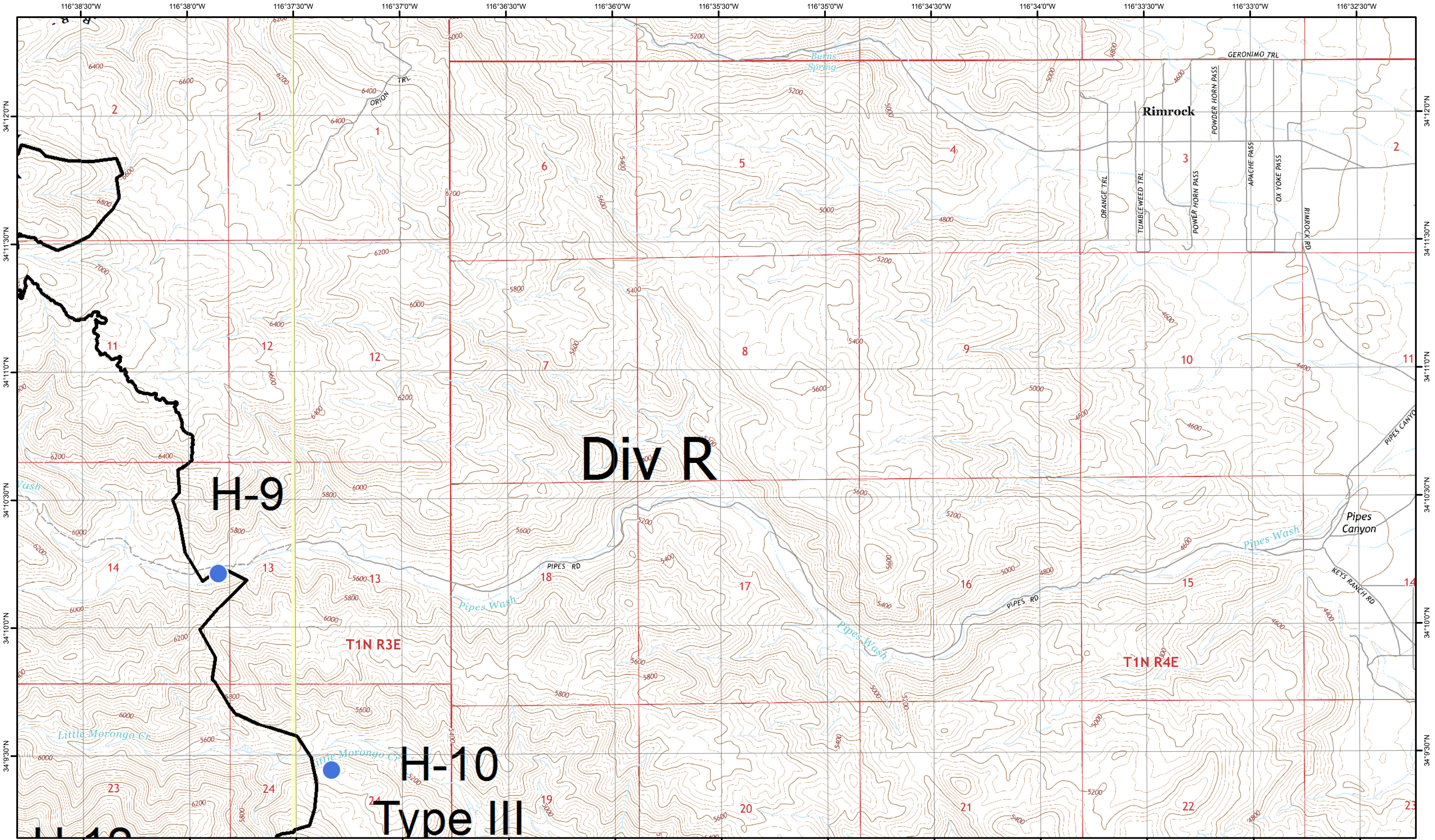




**LAKE FIRE IAP F7**  
**CA-BDF-7894**  
**7/4/15**

-  Division
-  Helispot
-  Drop Point
-  Fire Origin
-  Dip Site
-  Incident Command Post
-  Repeater
-  Uncontrolled Fire Edge
-  Completed Dozer Line
-  Completed Line
-  Hand Line
-  Planned Fire Line
-  R - R - 4x4 Road





Div R

H-9


H-10  
Type III

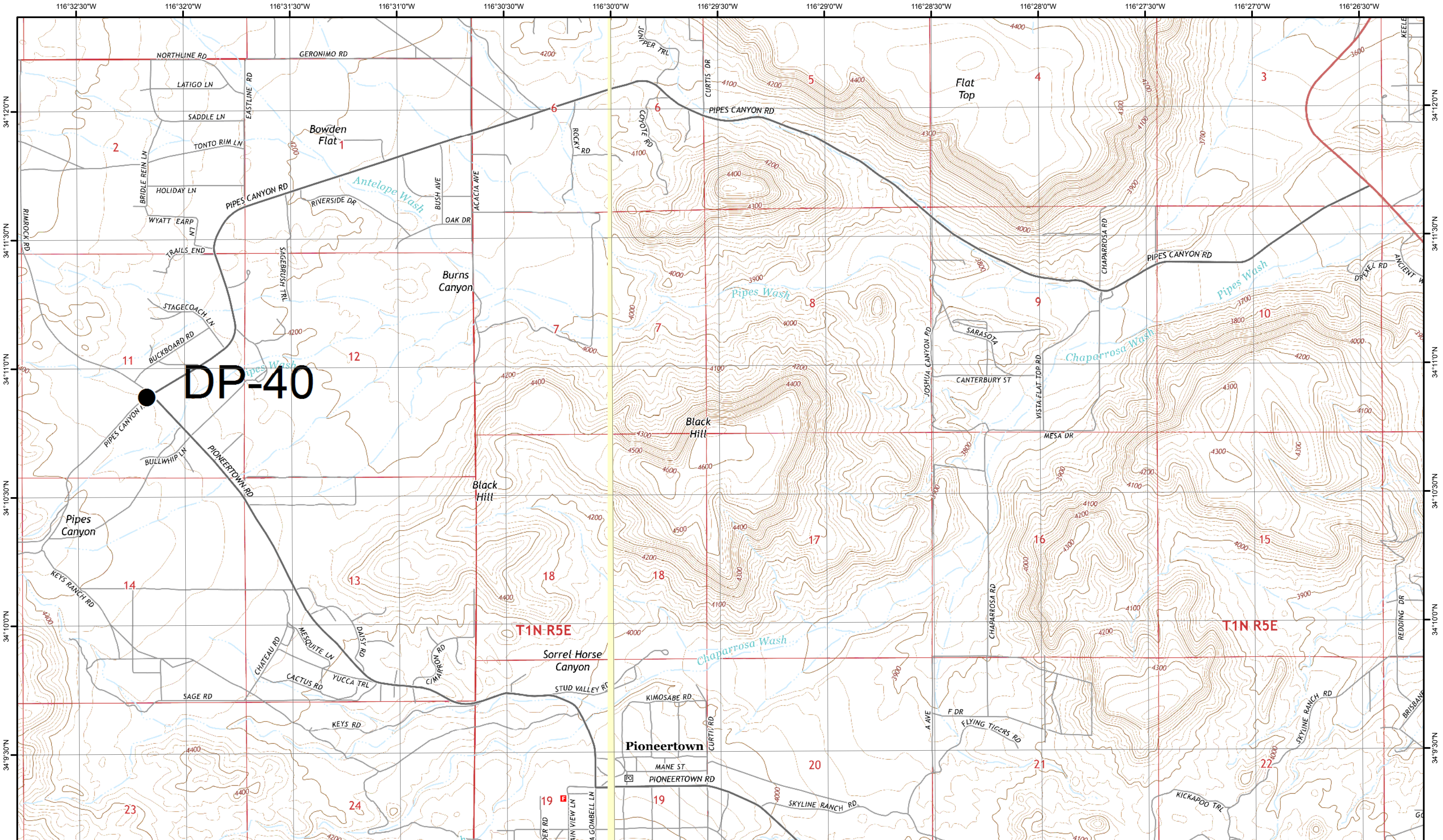
T1N R3E

T1N R4E

**LAKE FIRE IAP F8**  
**CA-BDF-7894**  
**7/4/15**

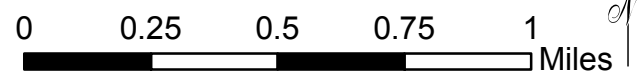
-  Division
-  Helispot
-  Drop Point
-  Fire Origin
-  Dip Site
-  Incident Command Post
-  Repeater
-  Uncontrolled Fire Edge
-  Completed Dozer Line
-  Completed Line
-  Hand Line
-  Planned Fire Line
-  R - R - 4x4 Road

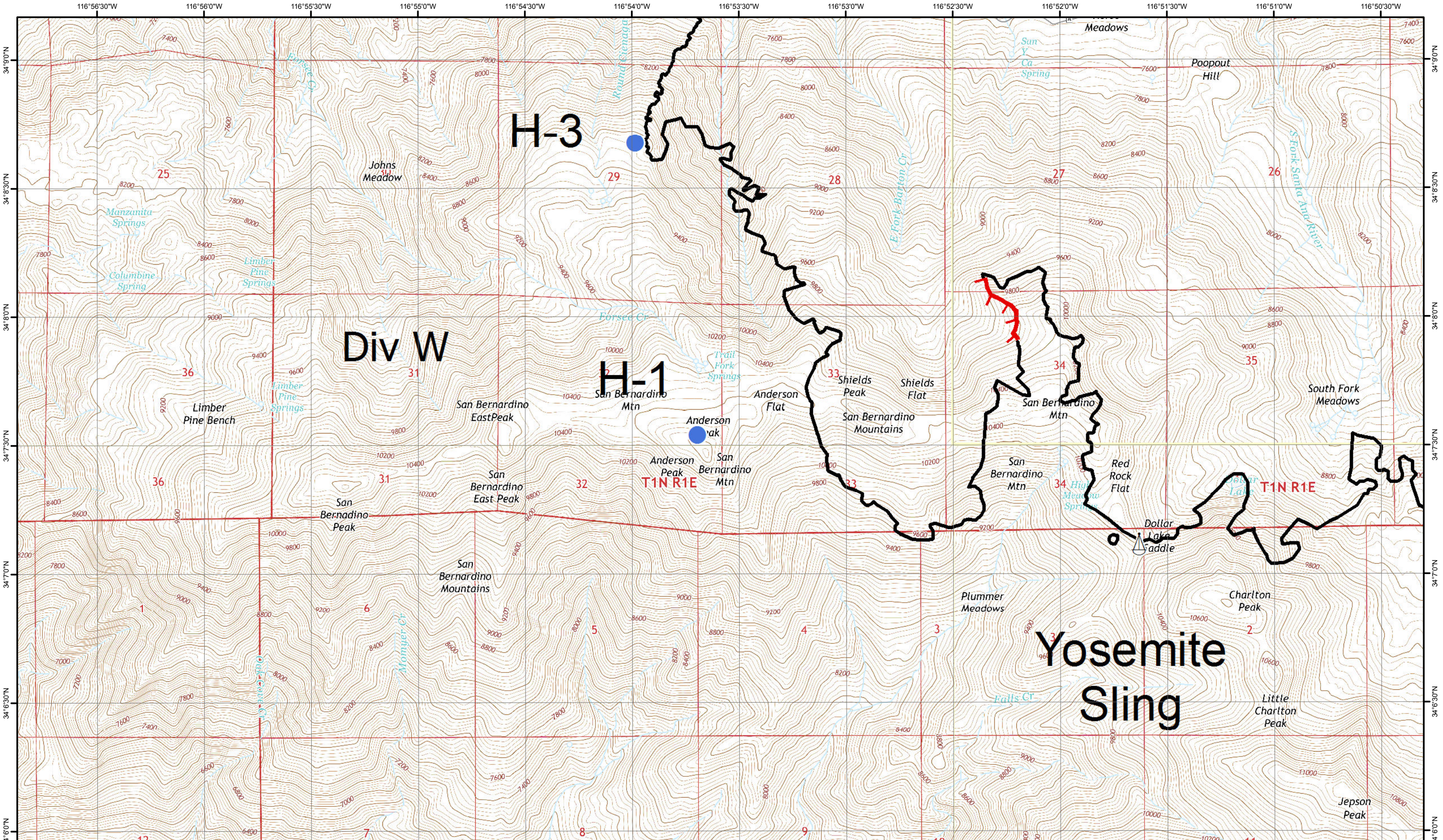




**LAKE FIRE IAP F9**  
**CA-BDF-7894**  
**7/4/15**

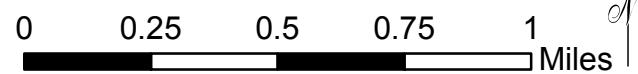
- Division
- Helispot
- Drop Point
- Fire Origin
- Dip Site
- Incident Command Post
- Repeater
- Dip Site
- Uncontrolled Fire Edge
- Completed Dozer Line
- Completed Line
- Hand Line
- Planned Fire Line
- R - R - 4x4 Road



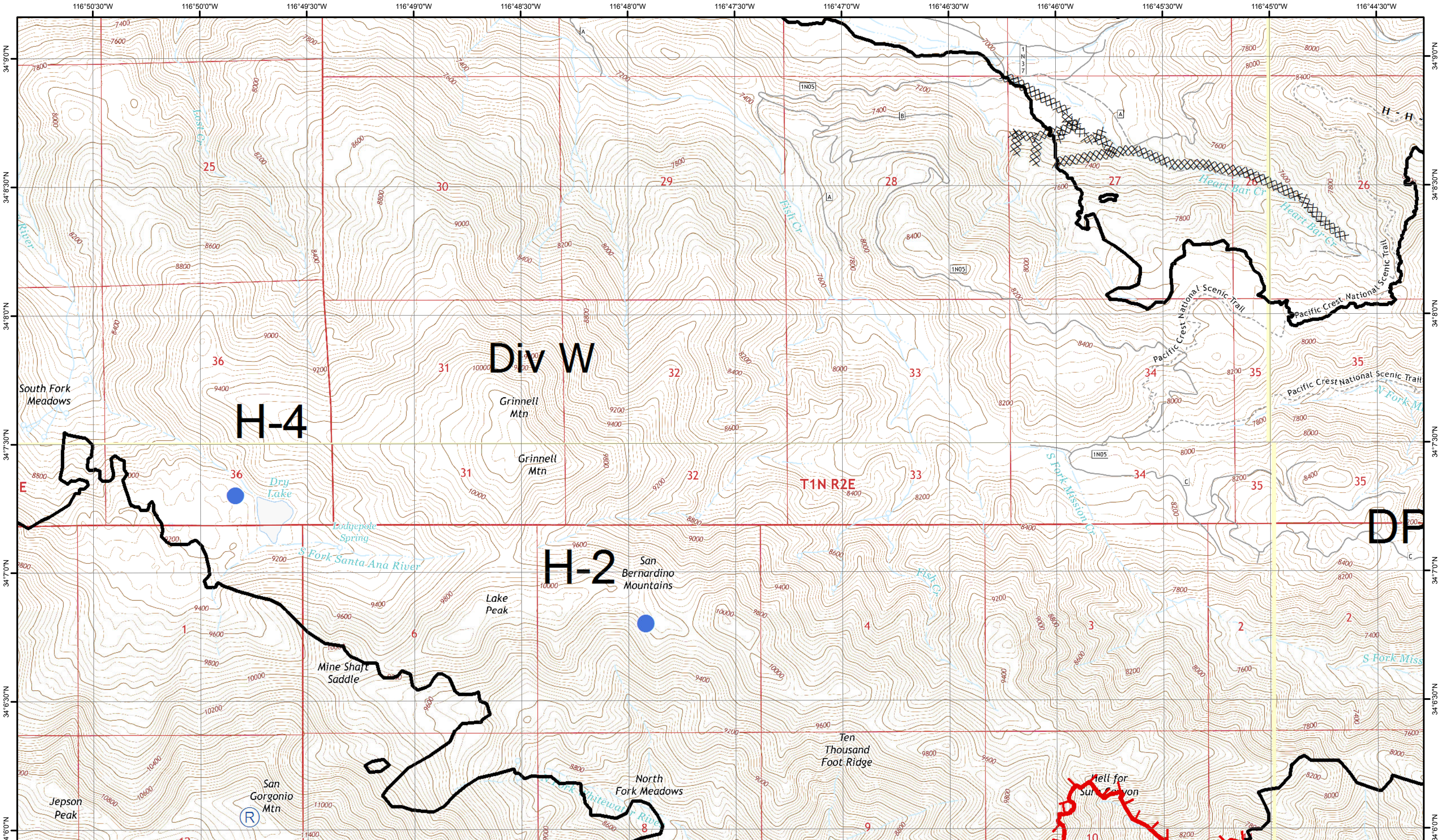


**LAKE FIRE IAP G5**  
**CA-BDF-7894**  
**7/4/15**

- Division
- Helispot
- Drop Point
- Fire Origin
- Dip Site
- Incident Command Post
- Repeater
- Uncontrolled Fire Edge
- Completed Dozer Line
- Completed Line
- Hand Line
- Planned Fire Line
- R - R - 4x4 Road

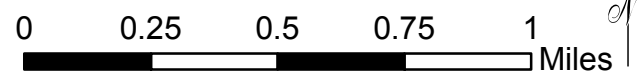


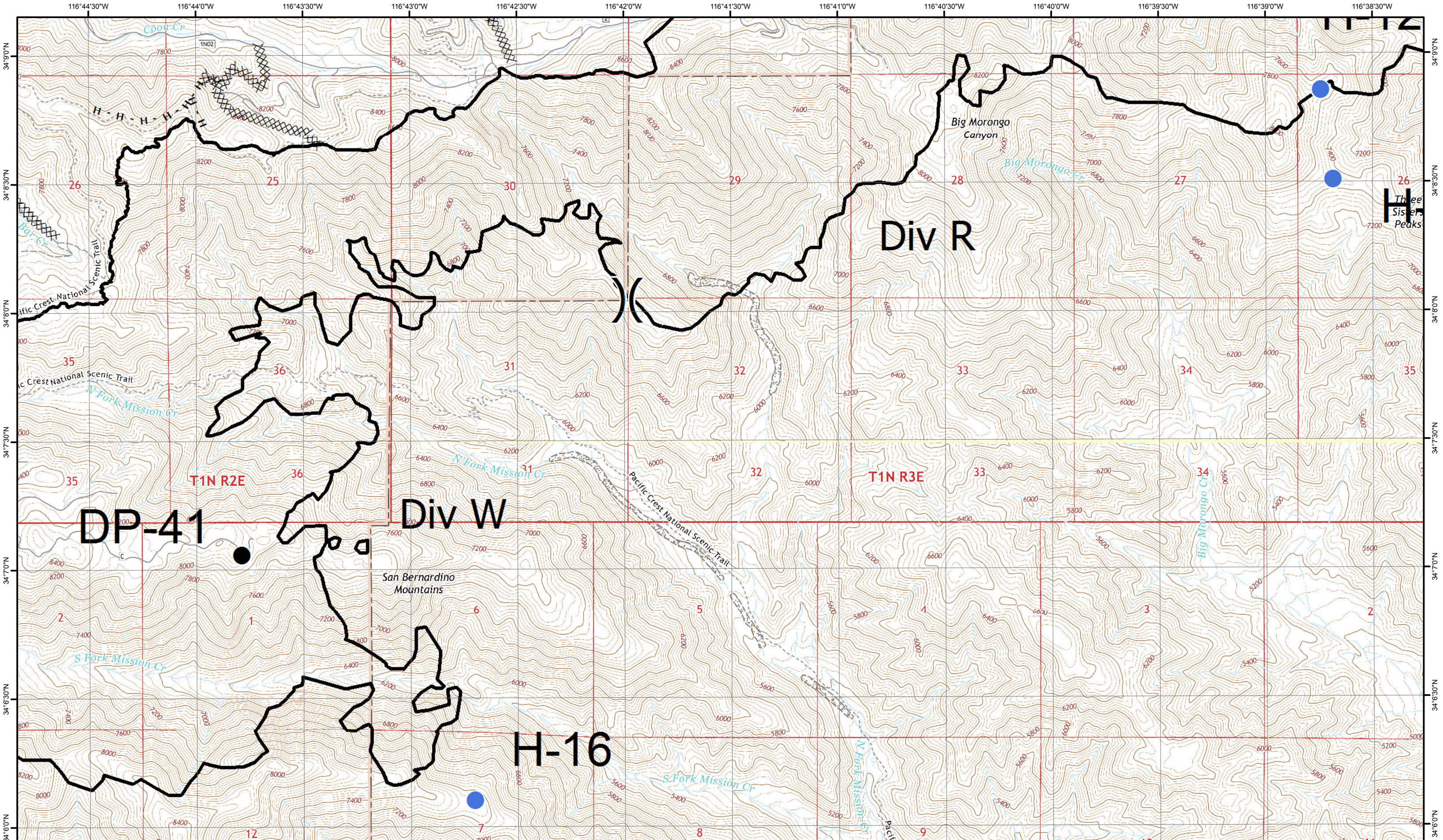




**LAKE FIRE IAP G6**  
**CA-BDF-7894**  
**7/4/15**

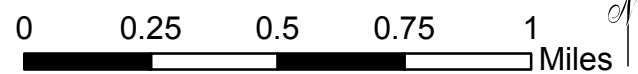
Division	Helispot	Dip Site	Dip Site	Completed Line	H - H - Hand Line
Drop Point	Incident Command Post	Uncontrolled Fire Edge	Completed Dozer Line	Planned Fire Line	R - R - 4x4 Road
Fire Origin	Repeater				

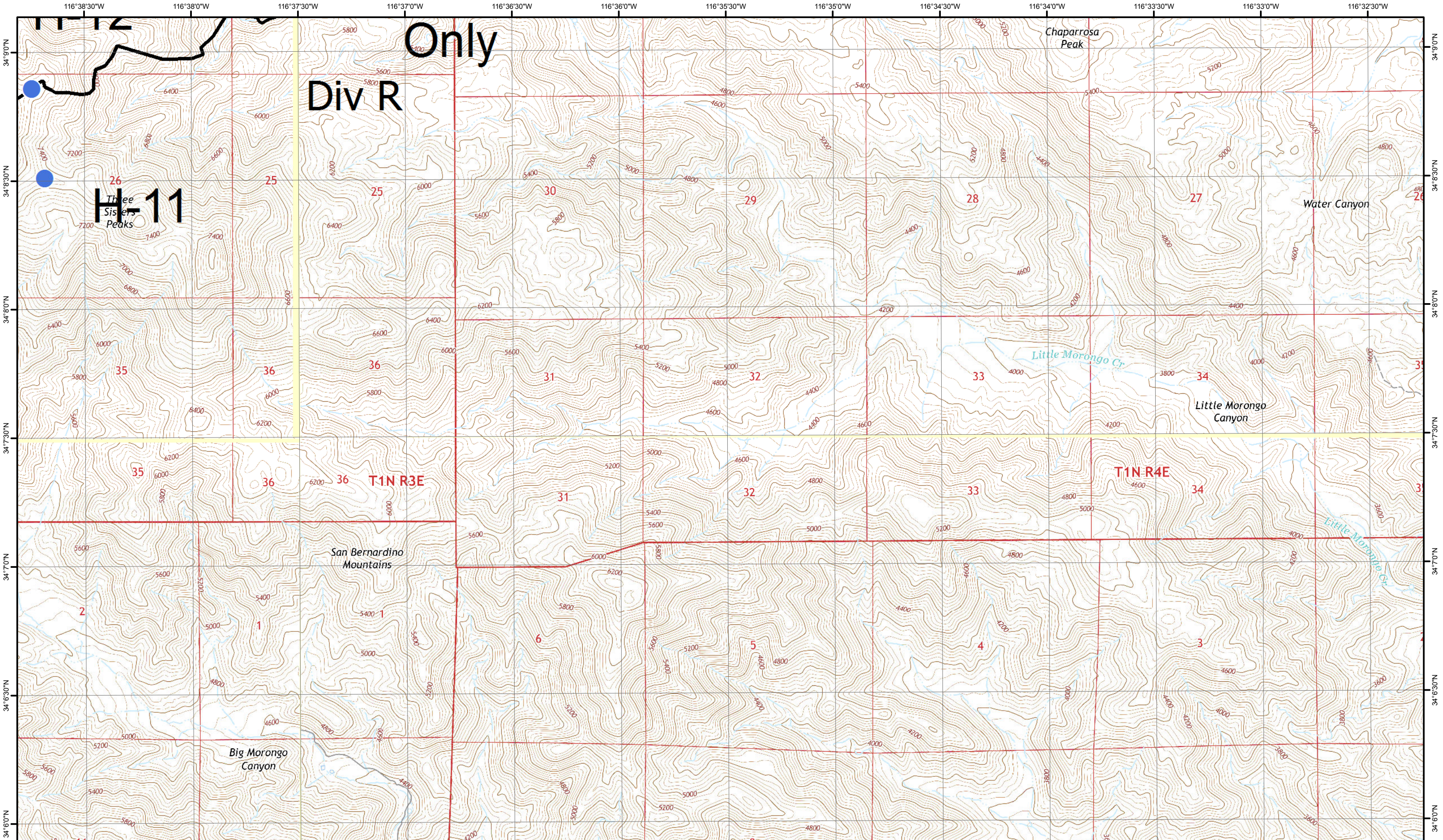




**LAKE FIRE IAP G7**  
**CA-BDF-7894**  
**7/4/15**

-  Division
-  Helispot
-  Drop Point
-  Fire Origin
-  Incident Command Post
-  Repeater
-  Dip Site
-  Uncontrolled Fire Edge
-  Completed Dozer Line
-  Completed Line
-  Planned Fire Line
-  H - H - Hand Line
-  R - R - 4x4 Road





Only  
Div R

26  
Three Sisters Peaks  
H-11

Chaparrosa Peak

Water Canyon

Little Morongo Cr.


Little Morongo Canyon

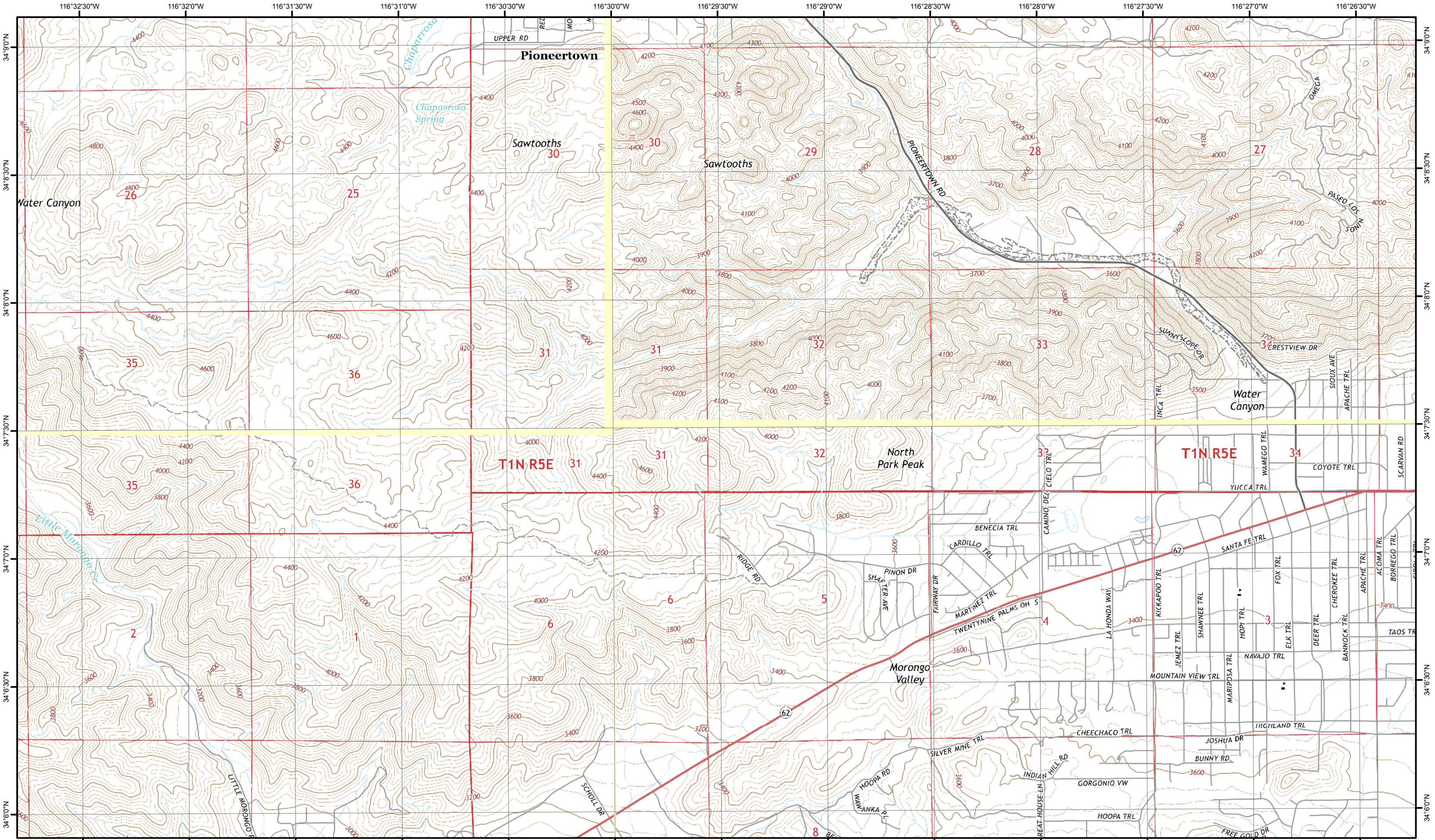
San Bernardino Mountains

Big Morongo Canyon

**LAKE FIRE IAP G8**  
**CA-BDF-7894**  
**7/4/15**

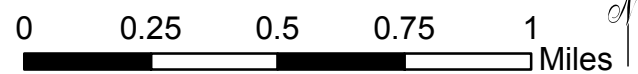
- Division
- Helispot
- Drop Point
- Fire Origin
- Dip Site
- Incident Command Post
- Repeater
- Dip Site
- Uncontrolled Fire Edge
- Completed Dozer Line
- Completed Line
- Planned Fire Line
- R - R - 4x4 Road
- H - H - Hand Line



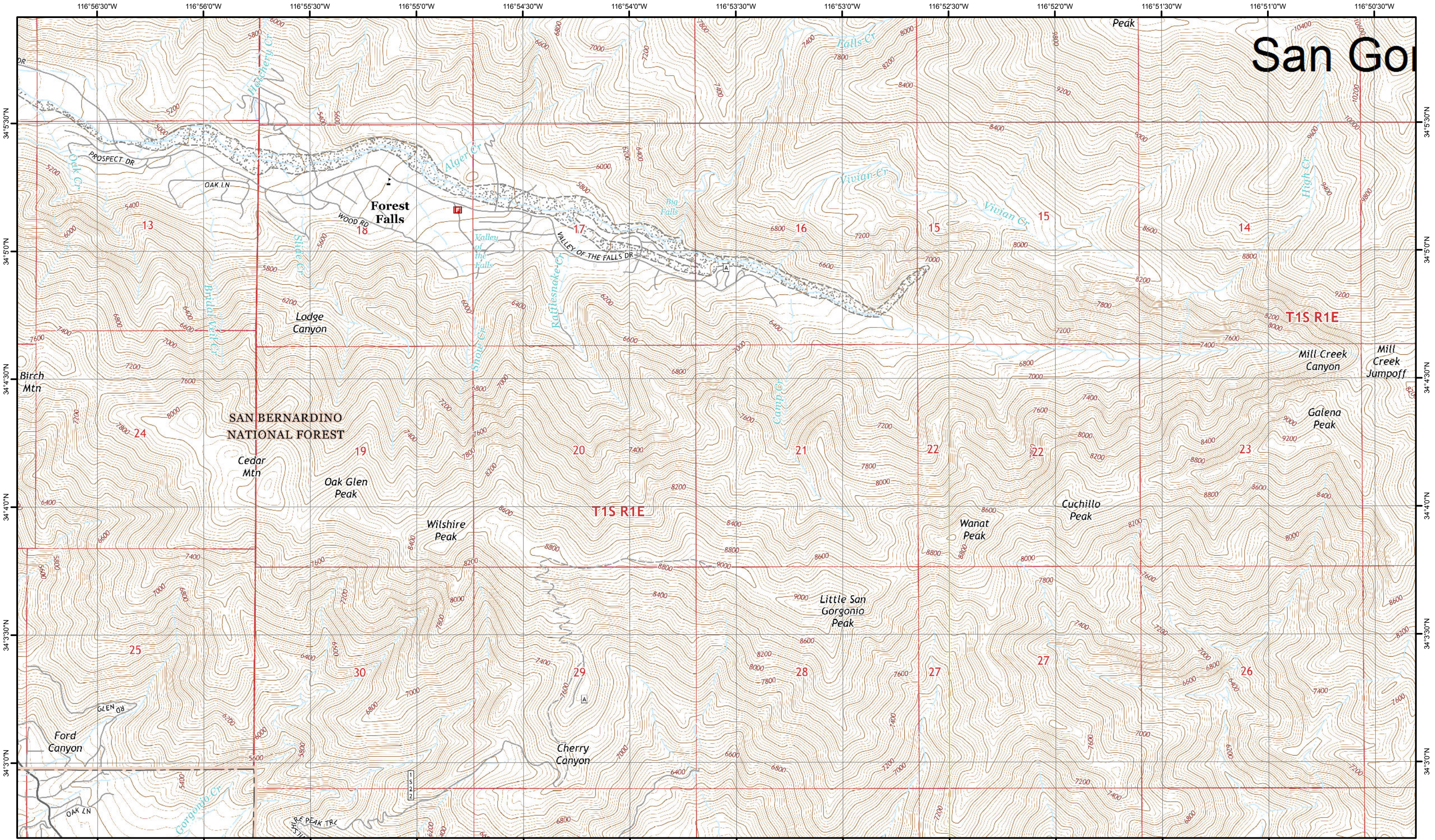


**LAKE FIRE IAP G9**  
**CA-BDF-7894**  
**7/4/15**

- Division
- Helispot
- Dip Site
- Dip Site
- Completed Line
- R - R - 4x4 Road
- Drop Point
- Incident Command Post
- Uncontrolled Fire Edge
- H - H - Hand Line
- Fire Origin
- Repeater
- Completed Dozer Line
- Planned Fire Line




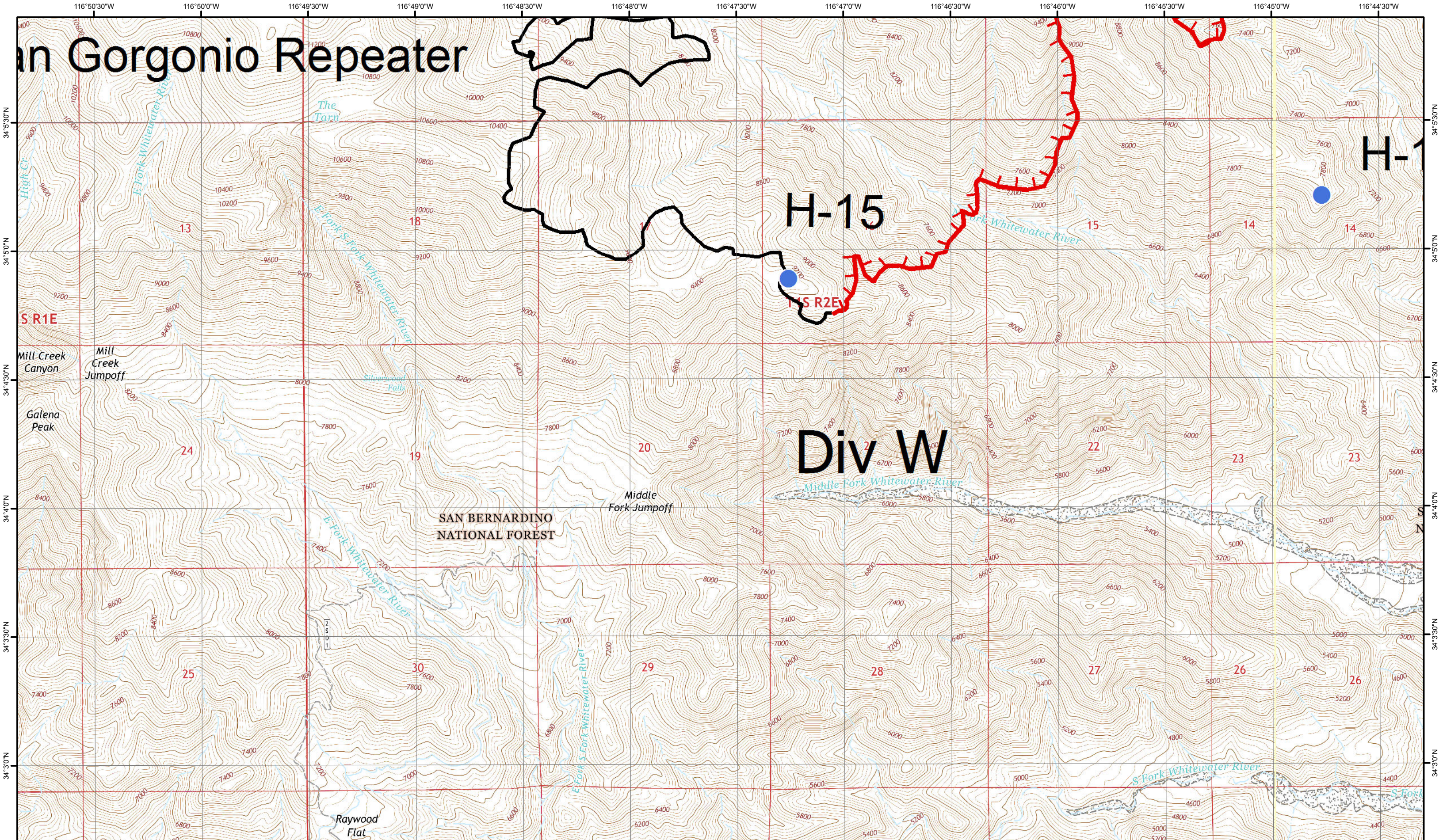
# San Gorgonio



**LAKE FIRE IAP H5**  
**CA-BDF-7894**  
**7/4/15**

- Division
- Helispot
- Drop Point
- Fire Origin
- Dip Site
- Incident Command Post
- Repeater
- Dip Site
- Uncontrolled Fire Edge
- Completed Dozer Line
- Completed Line
- Hand Line
- Planned Fire Line
- R - R - 4x4 Road





# San Bernardino National Forest

H-15

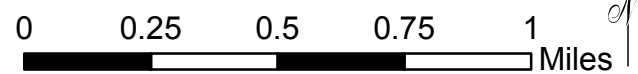
Div W

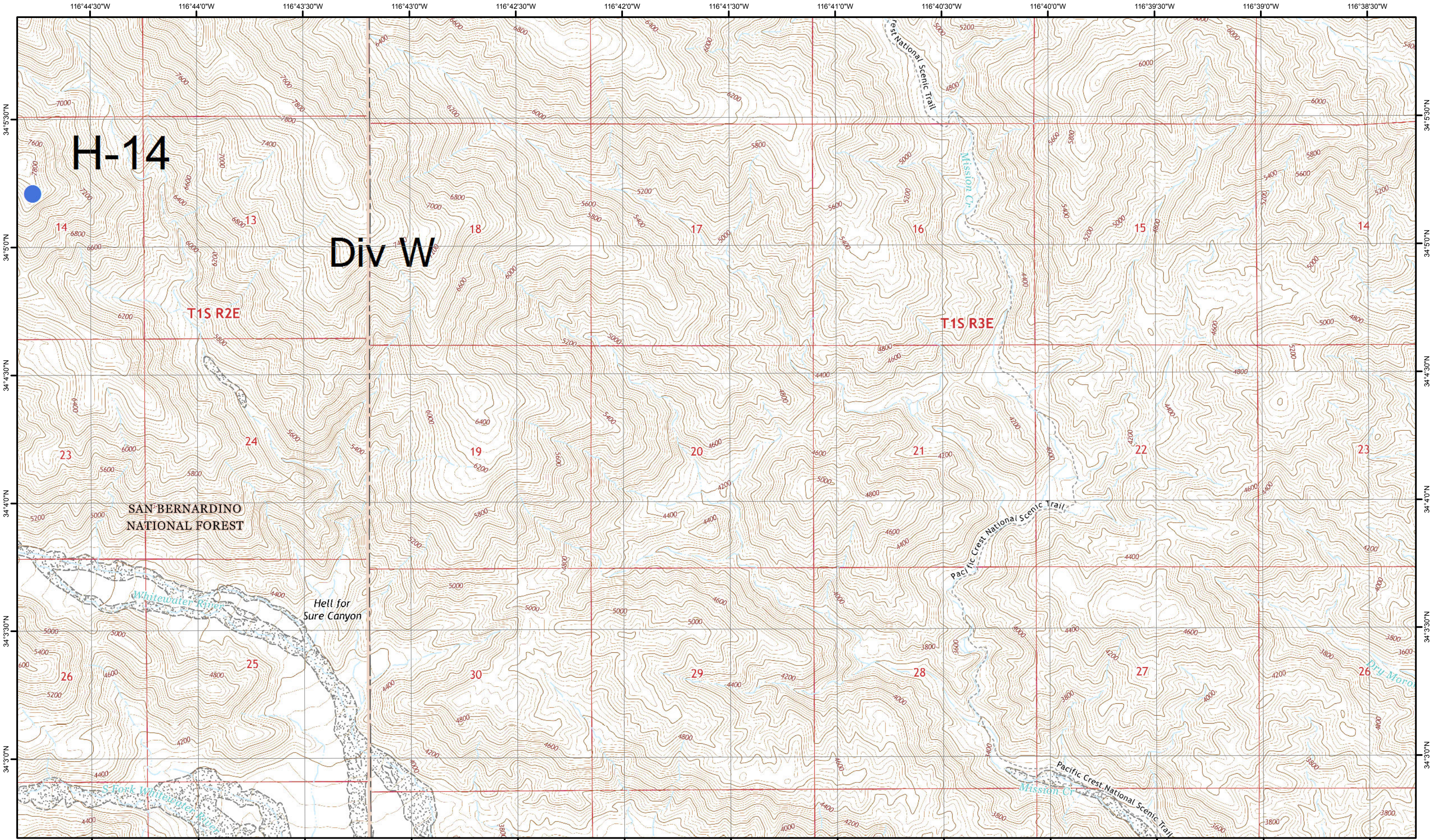
H-1

14S R2E

**LAKE FIRE IAP H6**  
**CA-BDF-7894**  
**7/4/15**

- Division
- Helispot
- Drop Point
- Fire Origin
- Dip Site
- Incident Command Post
- Repeater
- Dip Site
- Uncontrolled Fire Edge
- Completed Dozer Line
- Completed Line
- Hand Line
- Planned Fire Line
- R - R - 4x4 Road

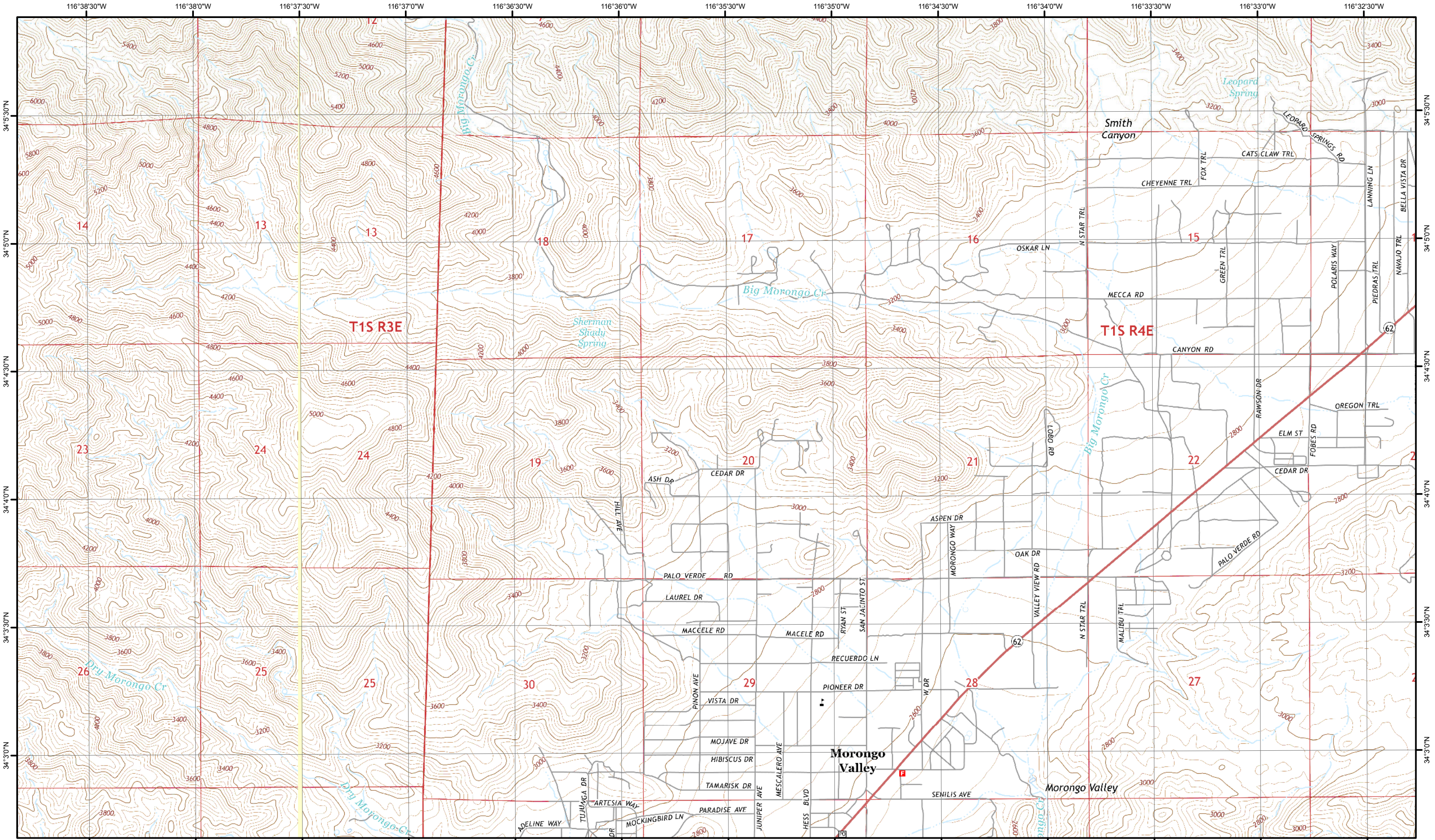




**LAKE FIRE IAP H7**  
**CA-BDF-7894**  
**7/4/15**

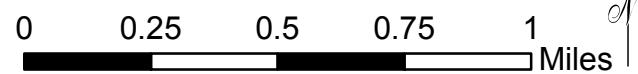
Division	Helispot	Dip Site	Dip Site	Completed Line	R - R - 4x4 Road
Drop Point	Incident Command Post	Uncontrolled Fire Edge	H - H - Hand Line	Planned Fire Line	
Fire Origin	Repeater	Completed Dozer Line			

0 0.25 0.5 0.75 1 Miles

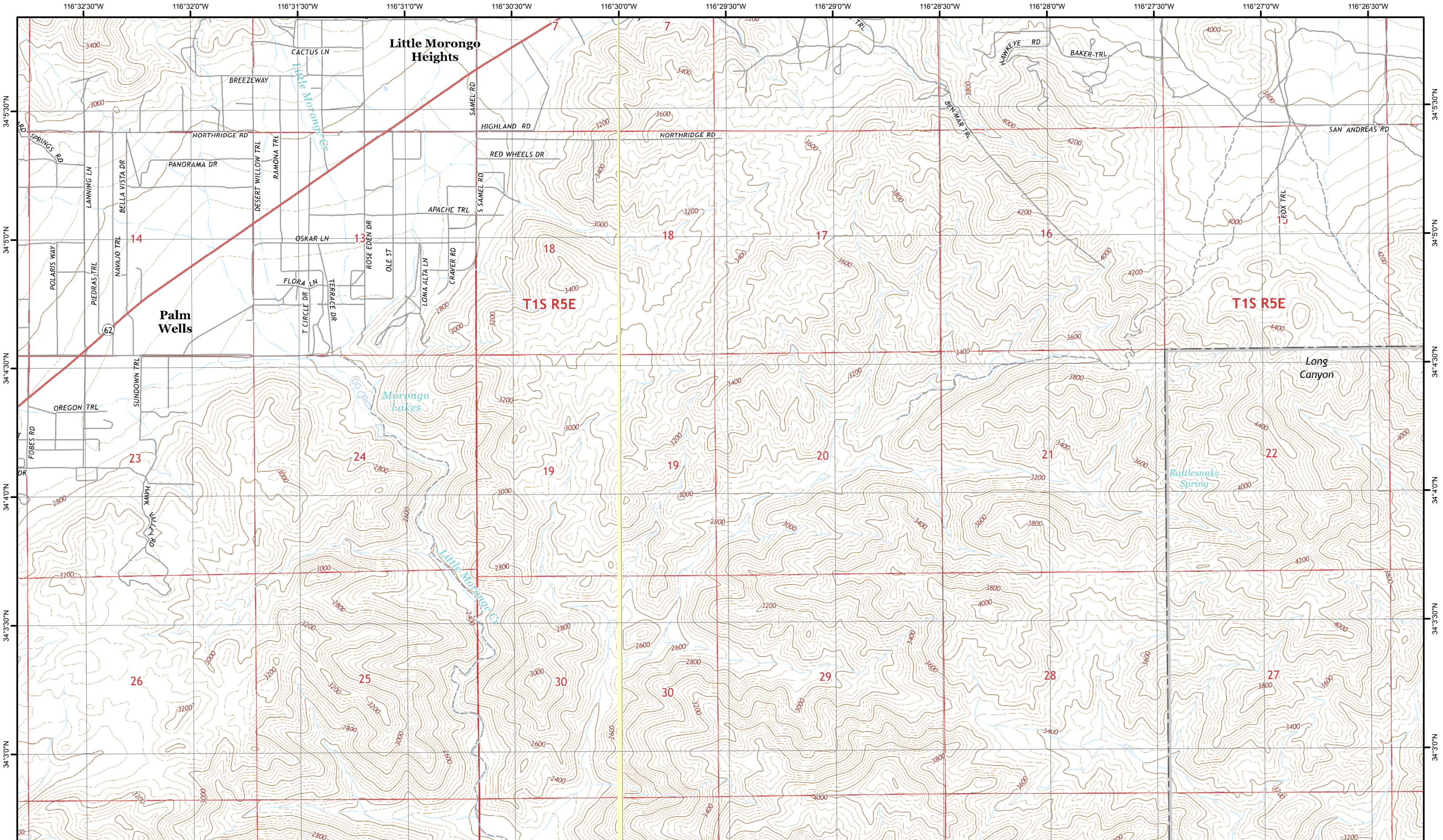


**LAKE FIRE IAP H8**  
**CA-BDF-7894**  
**7/4/15**

-  Division
-  Helispot
-  Drop Point
-  Fire Origin
-  Dip Site
-  Incident Command Post
-  Repeater
-  Uncontrolled Fire Edge
-  Completed Dozer Line
-  Completed Line
-  Hand Line
-  Planned Fire Line
-  R - R - 4x4 Road







**LAKE FIRE IAP H9**  
**CA-BDF-7894**  
**7/4/15**

- Division
- Helispot
- Dip Site
- Dip Site
- Completed Line
- R - R - 4x4 Road
- Drop Point
- Incident Command Post
- Uncontrolled Fire Edge
- H - H - Hand Line
- Fire Origin
- Repeater
- Completed Dozer Line
- Planned Fire Line

