









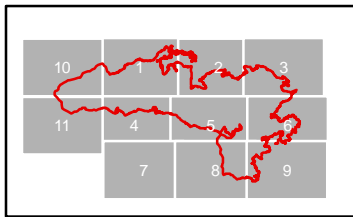


**Legend**

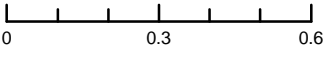
-  Division
-  Drop Point
-  Helispot
-  Lookout
-  Mobile Weather Unit
-  Sling Site
-  Uncontrolled Fire Edge
-  Completed Dozer Line
-  Completed Line
-  Active Burnout

JAD  
 1622 Hours  
 Aug 20, 2015



1:24,000

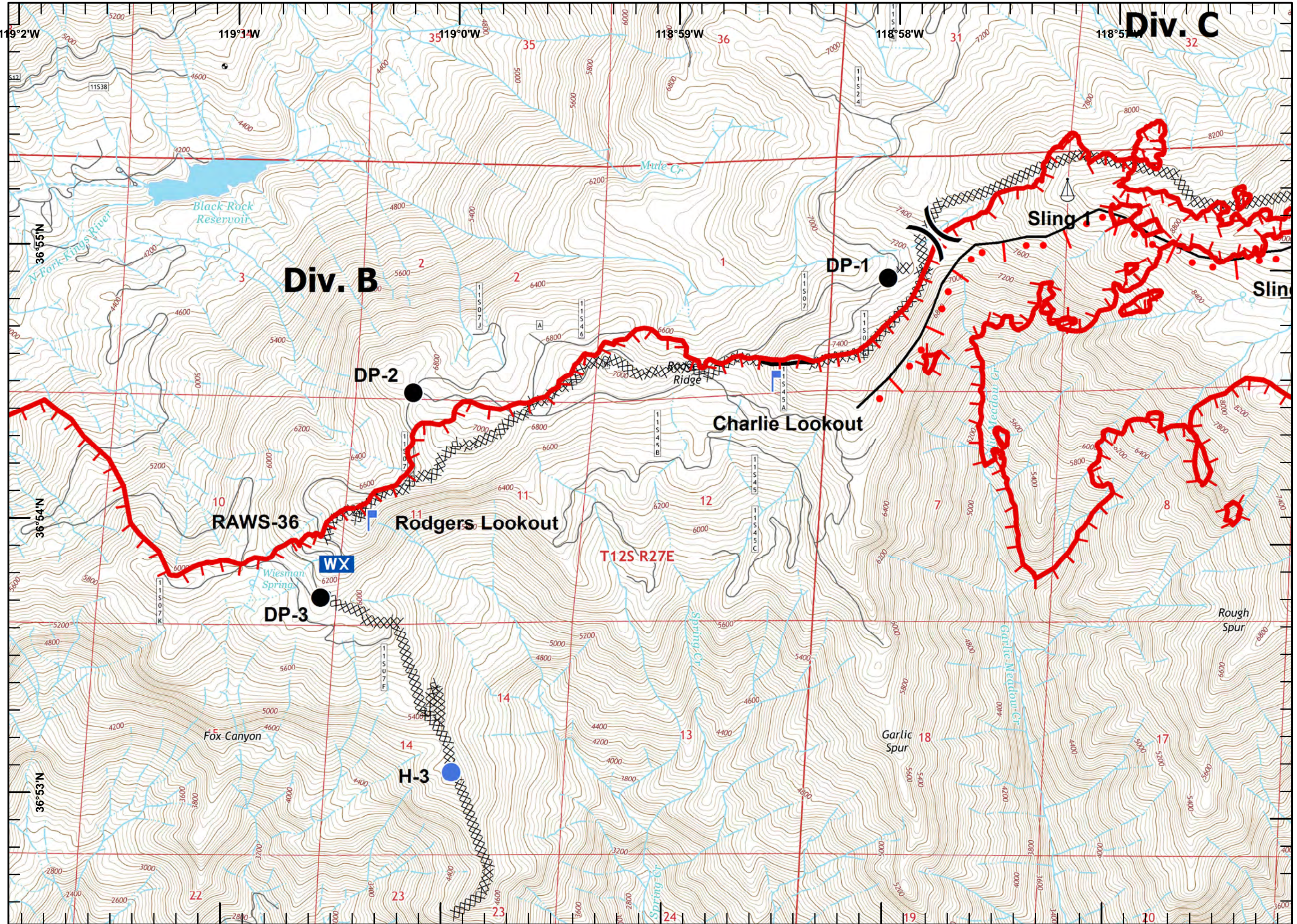
Miles



Briefing



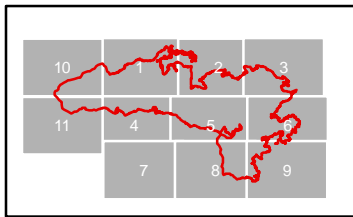
IR



**Legend**

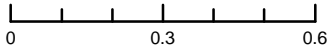
- Division
- Camp
- Helispot
- Repeater
- Safety Zone
- Sling Site
- Uncontrolled Fire Edge
- Completed Dozer Line
- Active Burnout
- Other

JAD  
 1622 Hours  
 Aug 20, 2015



1:24,000

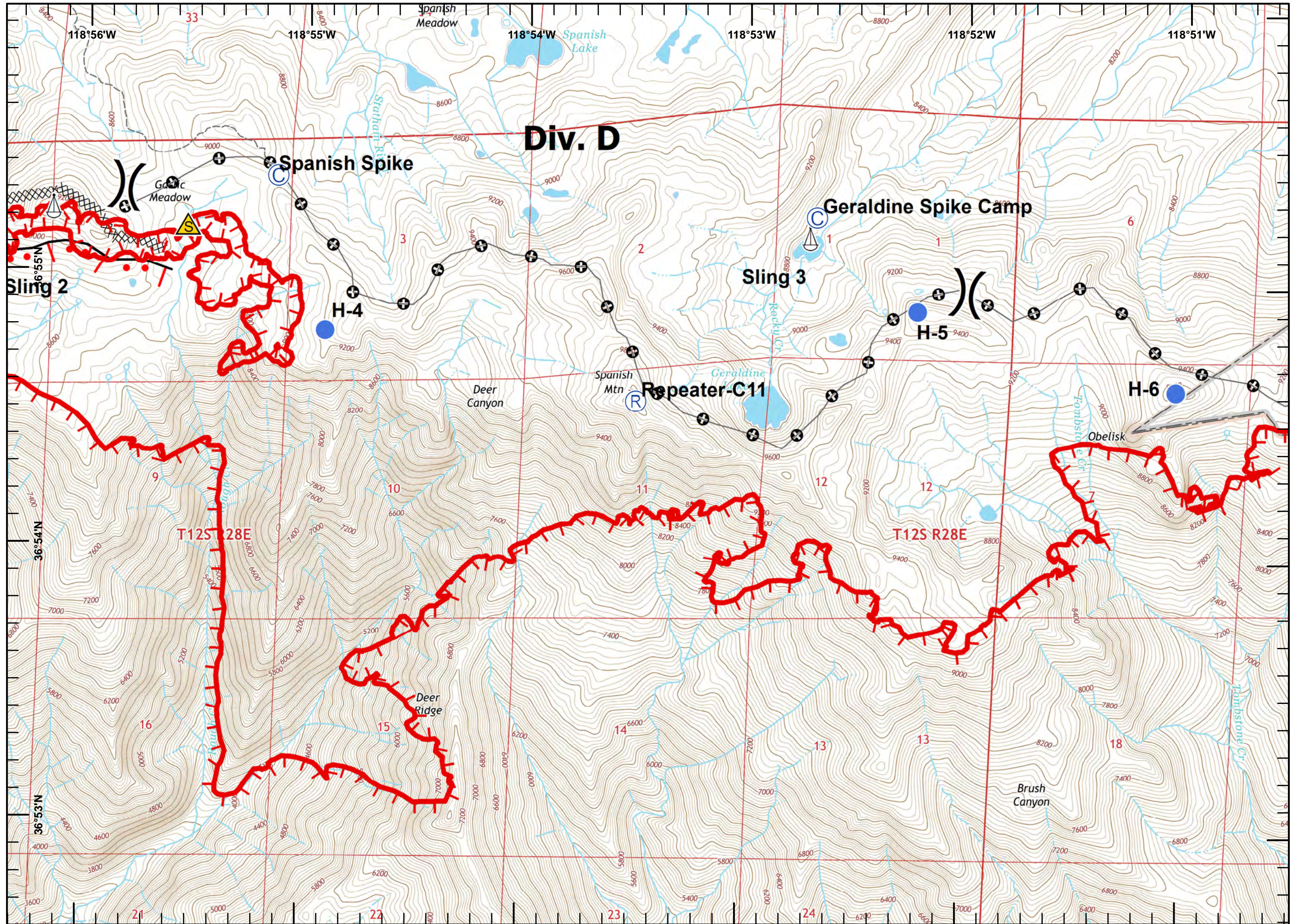
Miles



Briefing

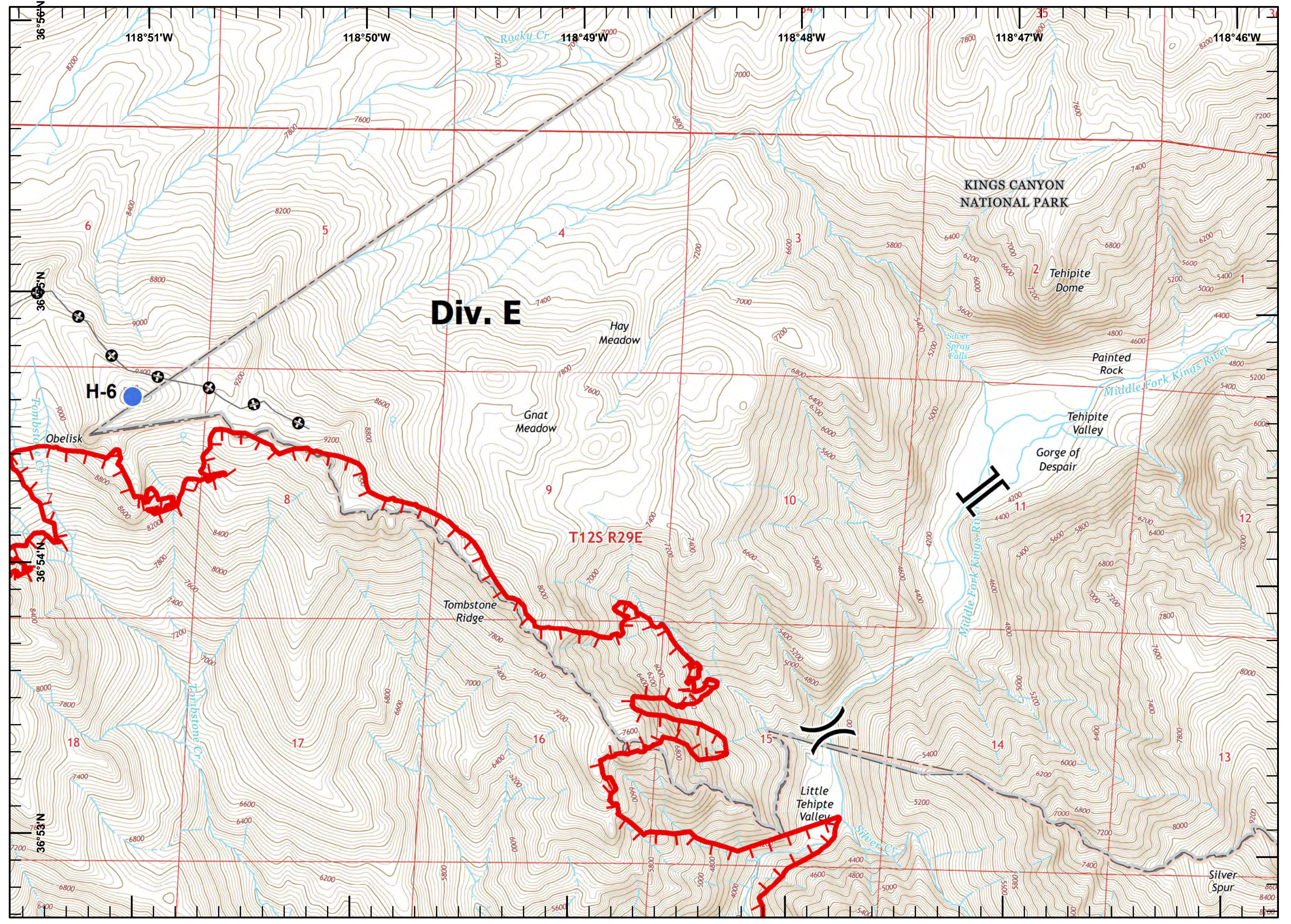


IR

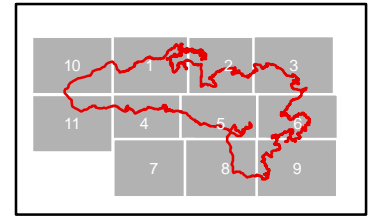


Legend

- Division
- Branch
- Helispot
- Uncontrolled Fire Edge
- Other



JAD  
1623 Hours  
Aug 20, 2015



N






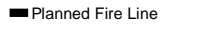

1:24,000

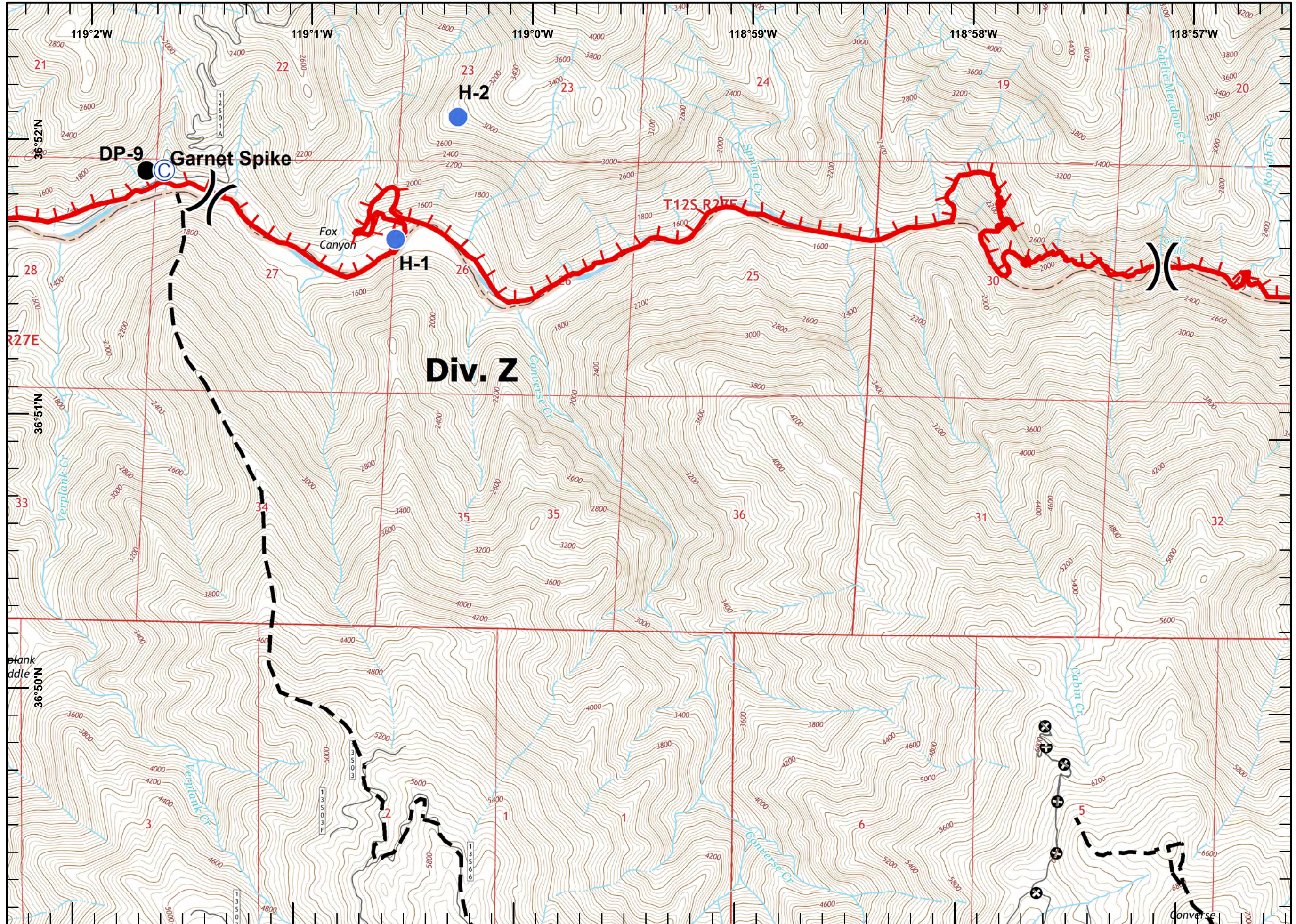
Miles

Briefing

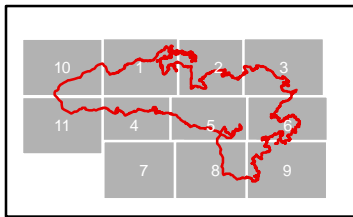
IR

Legend

-  Division
-  Camp
-  Drop Point
-  Helispot
-  Uncontrolled Fire Edge
-  Planned Fire Line
-  Other

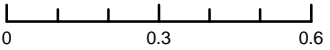


JAD  
 1623 Hours  
 Aug 20, 2015



1:24,000

Miles



Briefing




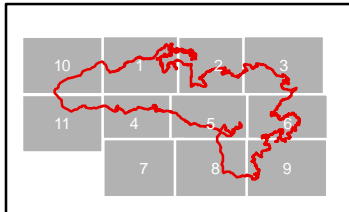
IR



**Legend**

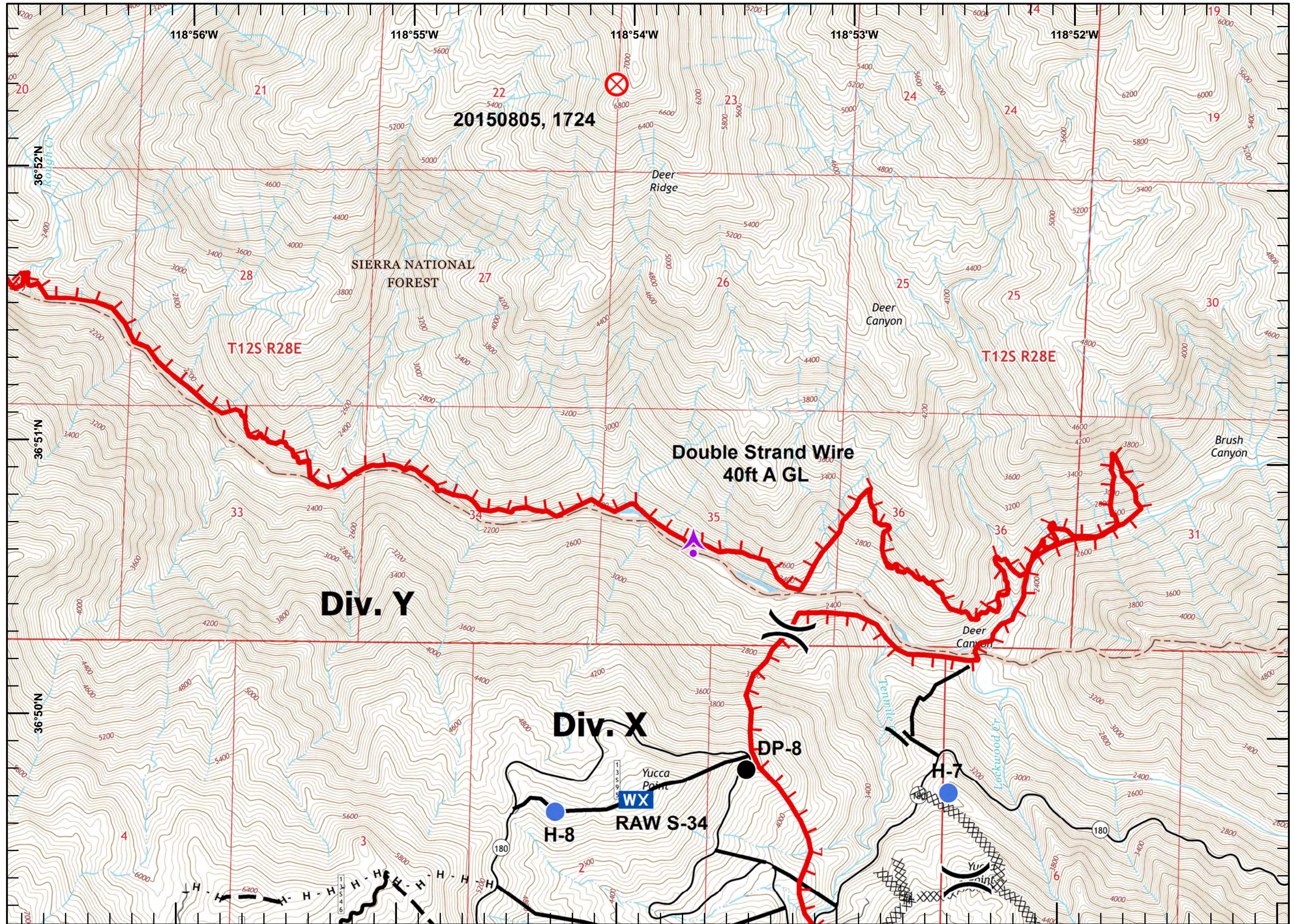
-  Division
-  Aerial Hazard
-  Drop Point
-  Fire Origin
-  Helispot
-  Mobile Weather Unit
-  Uncontrolled Fire Edge
-  Completed Dozer Line
-  Completed Line
-  Hand Line
-  Planned Fire Line
-  Other

JAD  
 1623 Hours  
 Aug 20, 2015




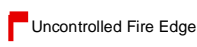
Briefing

IR

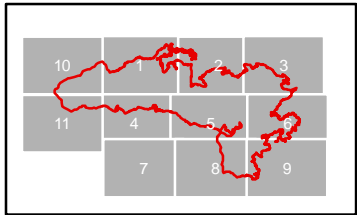


**Rough Fire**  
**CA-SNF-001746**  
**NAD83 Datum**  
**August 20, 2015 Night**  
**37,610 Acres**  
**Page 6 of 11**

**Legend**

-  Division
-  Uncontrolled Fire Edge

JAD  
 1623 Hours  
 Aug 20, 2015



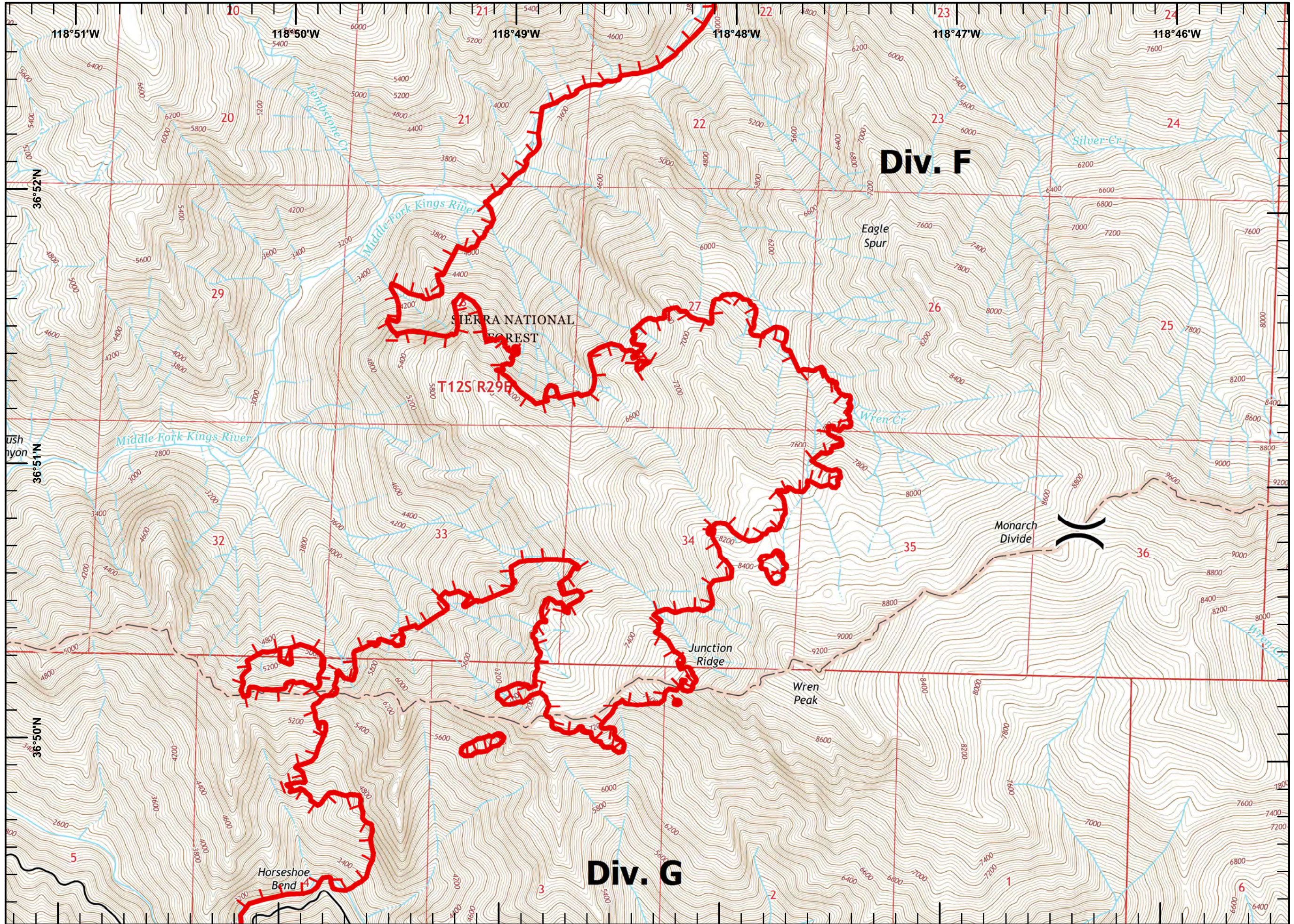
**1:24,000**  
 Miles  
 0 0.3 0.6




Briefing

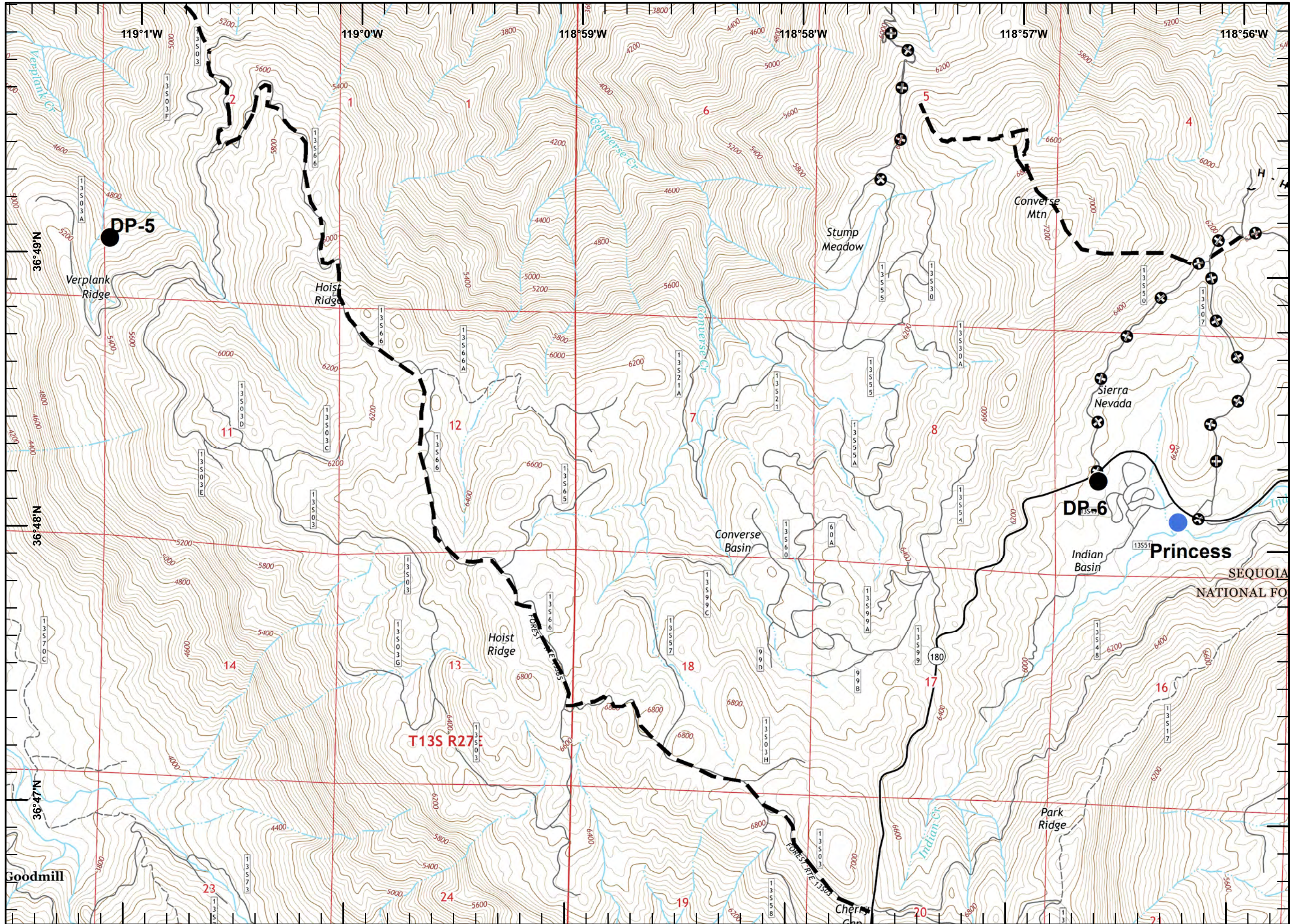


IR

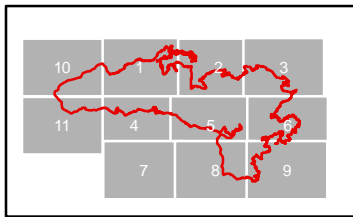


**Rough Fire**  
**CA-SNF-001746**  
**NAD83 Datum**  
**August 20, 2015 Night**  
**37,610 Acres**  
**Page 7 of 11**

- Legend**
-  Drop Point
  -  Helispot
  - H Hand Line
  -  Planned Fire Line
  -  Other

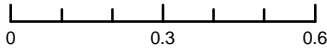


JAD  
 1623 Hours  
 Aug 20, 2015



1:24,000

Miles



Briefing



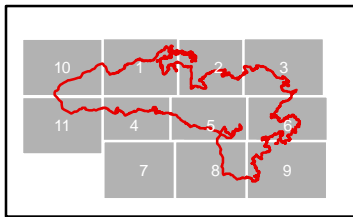
IR



**Legend**

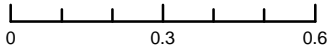
-  Division
-  Drop Point
-  Helispot
-  Mobile Weather Unit
-  Water Source
-  Uncontrolled Fire Edge
-  Completed Dozer Line
-  Completed Line
-  Hand Line
-  Road as Completed Line
-  Planned Fire Line
-  Proposed Dozer Line
-  Other

JAD  
 1624 Hours  
 Aug 20, 2015



1:24,000

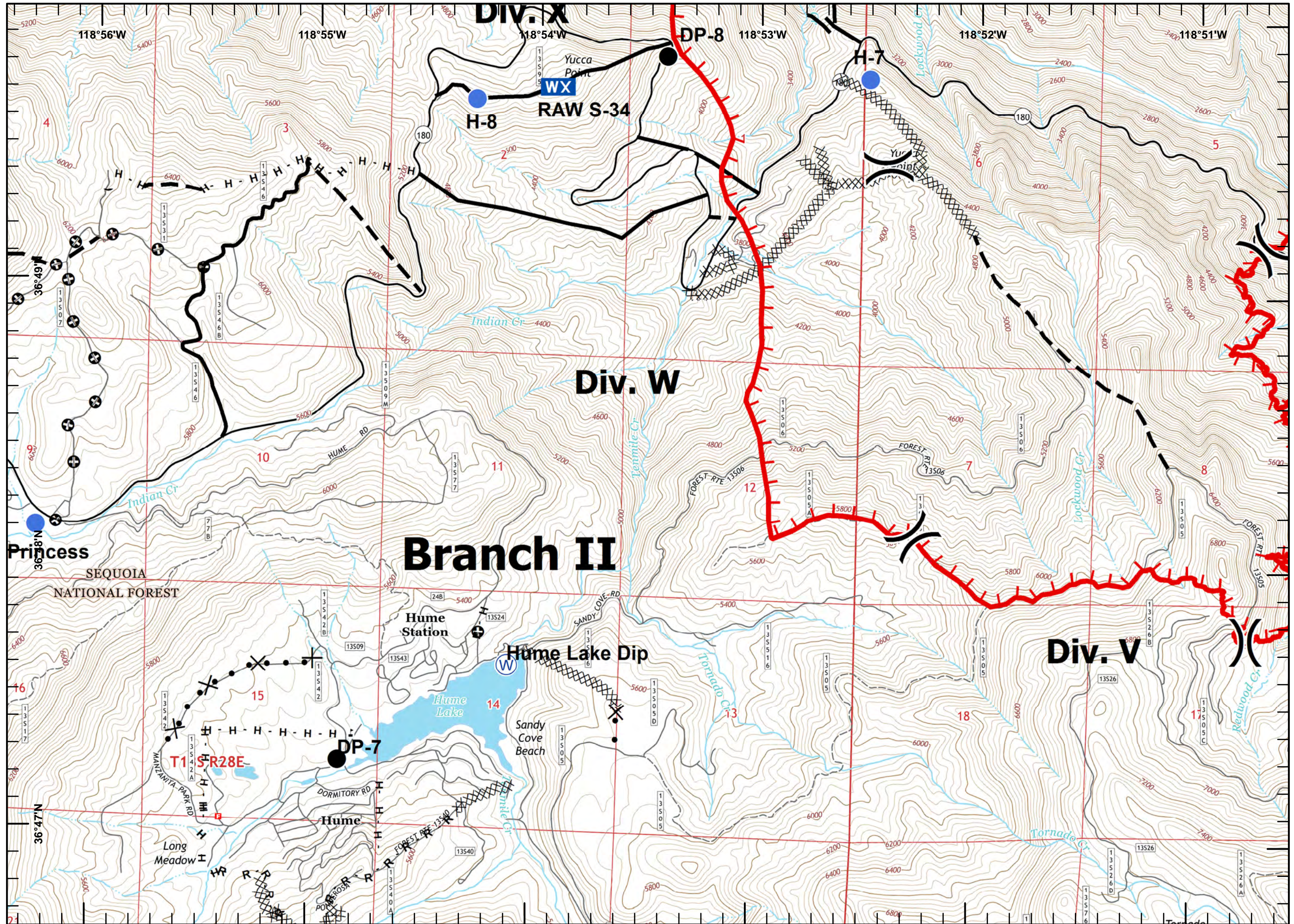
Miles



Briefing

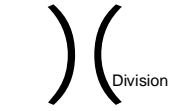


IR

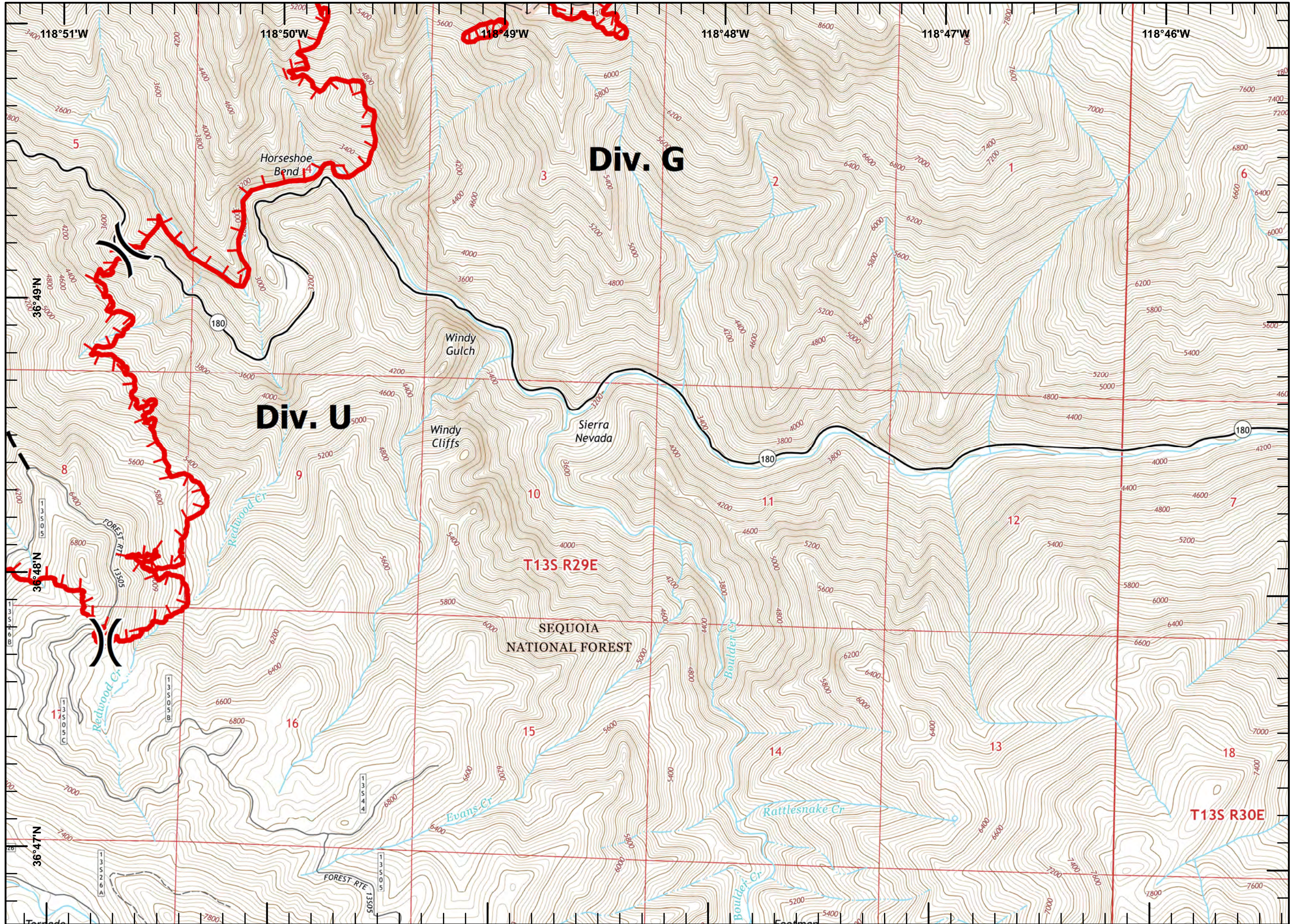




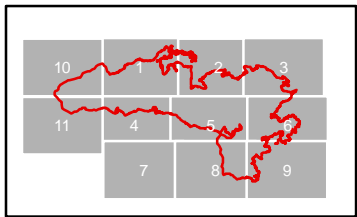
Legend



- Uncontrolled Fire Edge
- Planned Fire Line

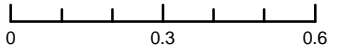


JAD  
 1624 Hours  
 Aug 20, 2015



1:24,000

Miles



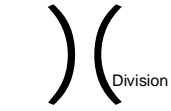
Briefing



IR

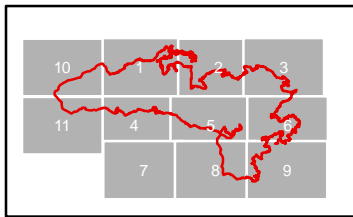


Legend



Uncontrolled Fire Edge

JAD  
1624 Hours  
Aug 20, 2015



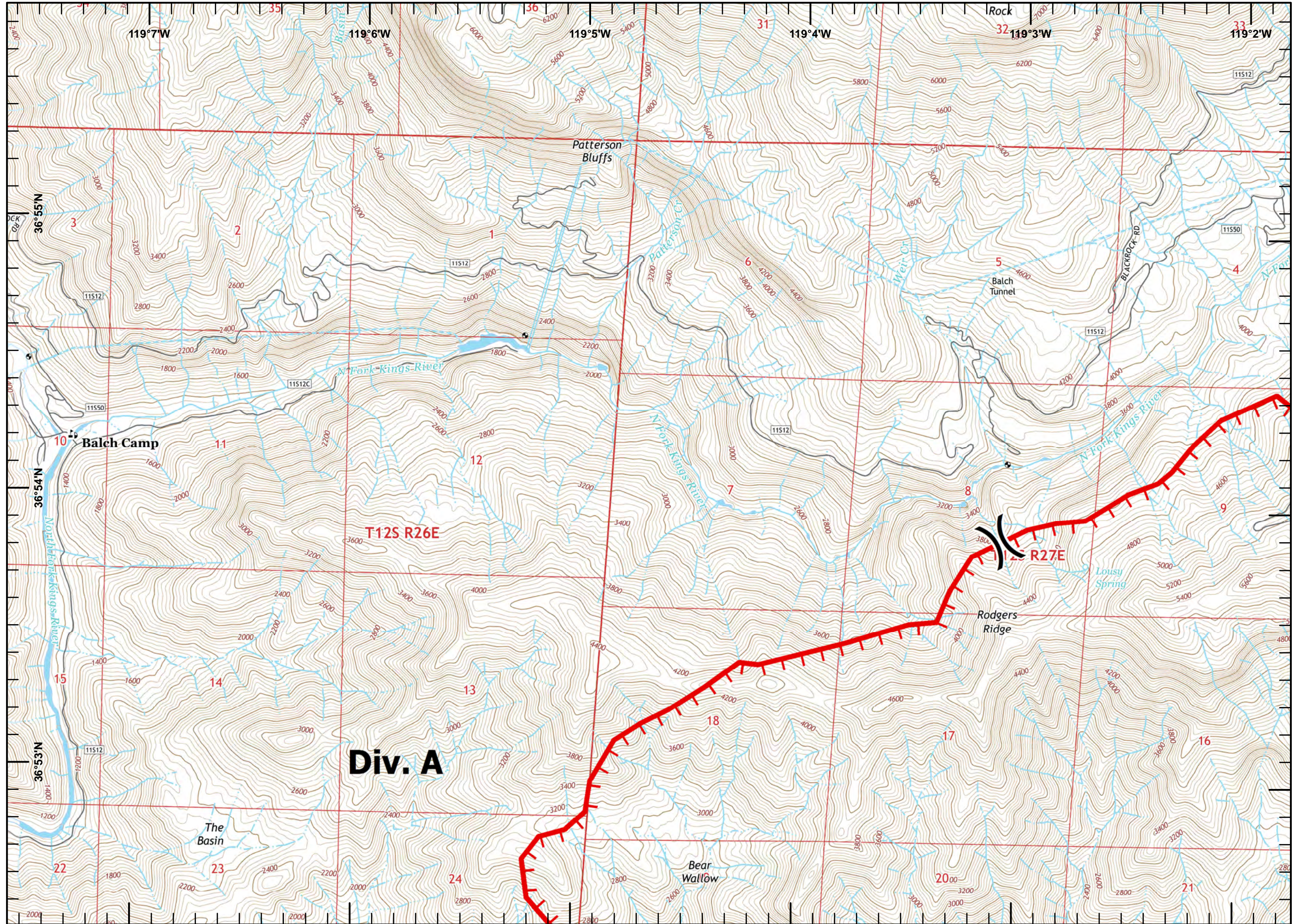
1:24,000  
Miles  
0 0.3 0.6







Briefing

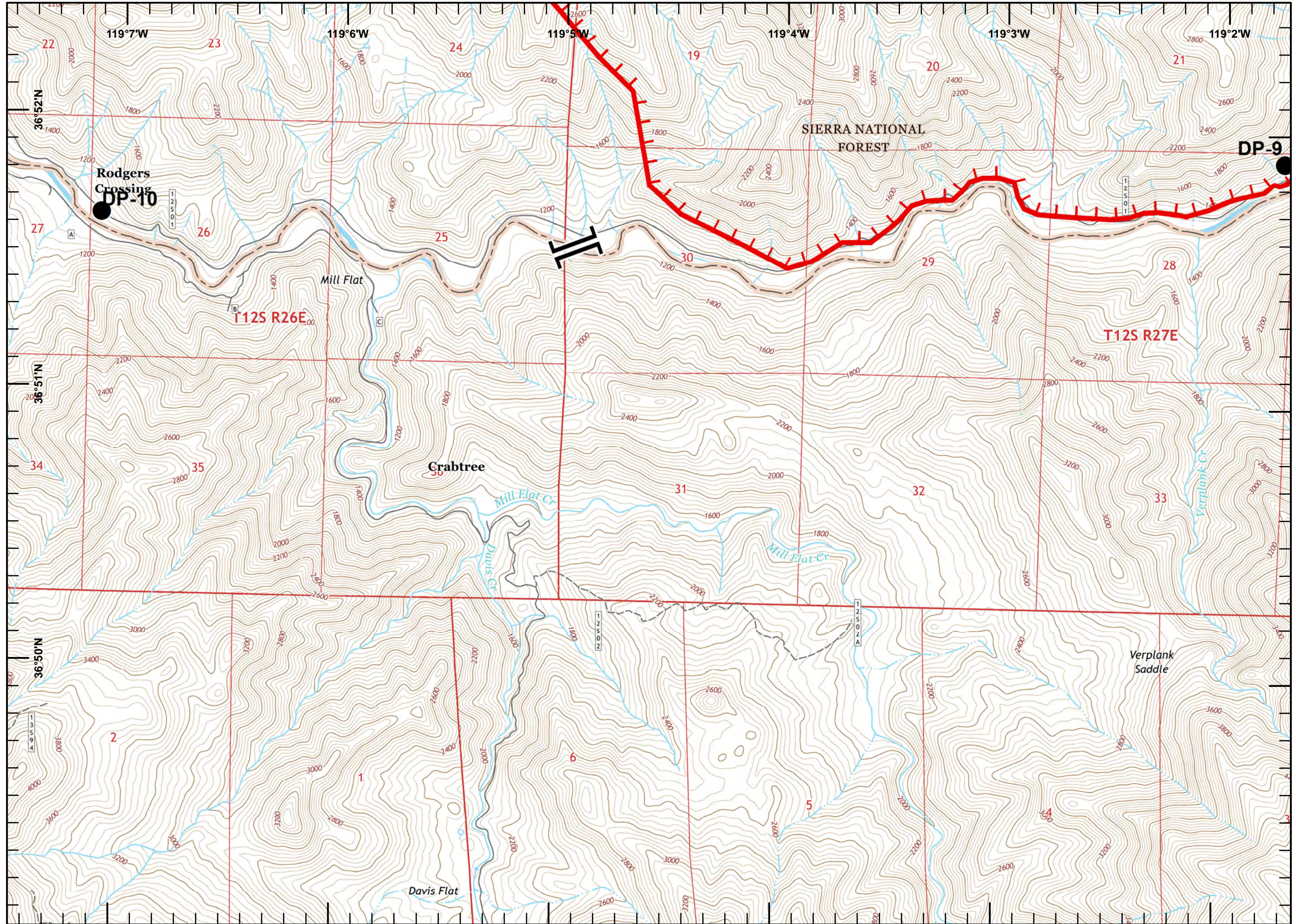


IR

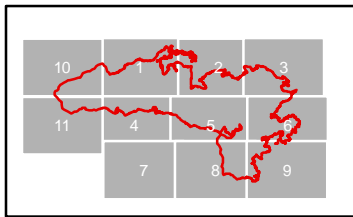


Legend

-  Branch
-  Camp
-  Drop Point
-  Uncontrolled Fire Edge

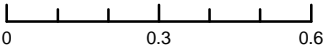


JAD  
 1624 Hours  
 Aug 20, 2015



1:24,000

Miles



Briefing



IR

