
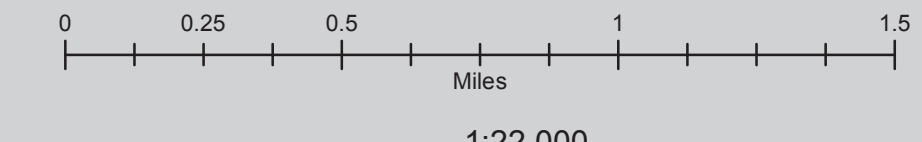





<ul style="list-style-type: none"> ⊙ Camp ● Drop Point ⊙ Helispot ⊙ Lookout ⊙ MediVac Site ⊙ Repeater ⊙ Safety Zone ⊙ Staging Area ⊙ Water Source ⊙ Completed Dozer Line ⊙ Planned Secondary Line ⊙ Proposed Dozer Line ⊙ Ridge / Geographic Feature ⊙ Repair Point Numbers ⊙ Repair Completed ⊙ READ_Contingency ⊙ Done ⊙ Closed Roads ⊙ Dirt Roads Suitable for High Clearance Vehicles ⊙ Gravel or Dirt Roads Suitable for Passenger Vehicles ⊙ Paved Roads or Highways ⊙ Trails ⊙ Repair Area Numbers ⊙ Experimental Forest Teakettle ⊙ Private Land ⊙ Dozer Line Repaired ⊙ Road Repaired ⊙ Cow_Camp ⊙ Structures 	  <p>1:22,000</p>	   <p>RM 0953 Hours Sep 25, 2015</p>
---	---	--