












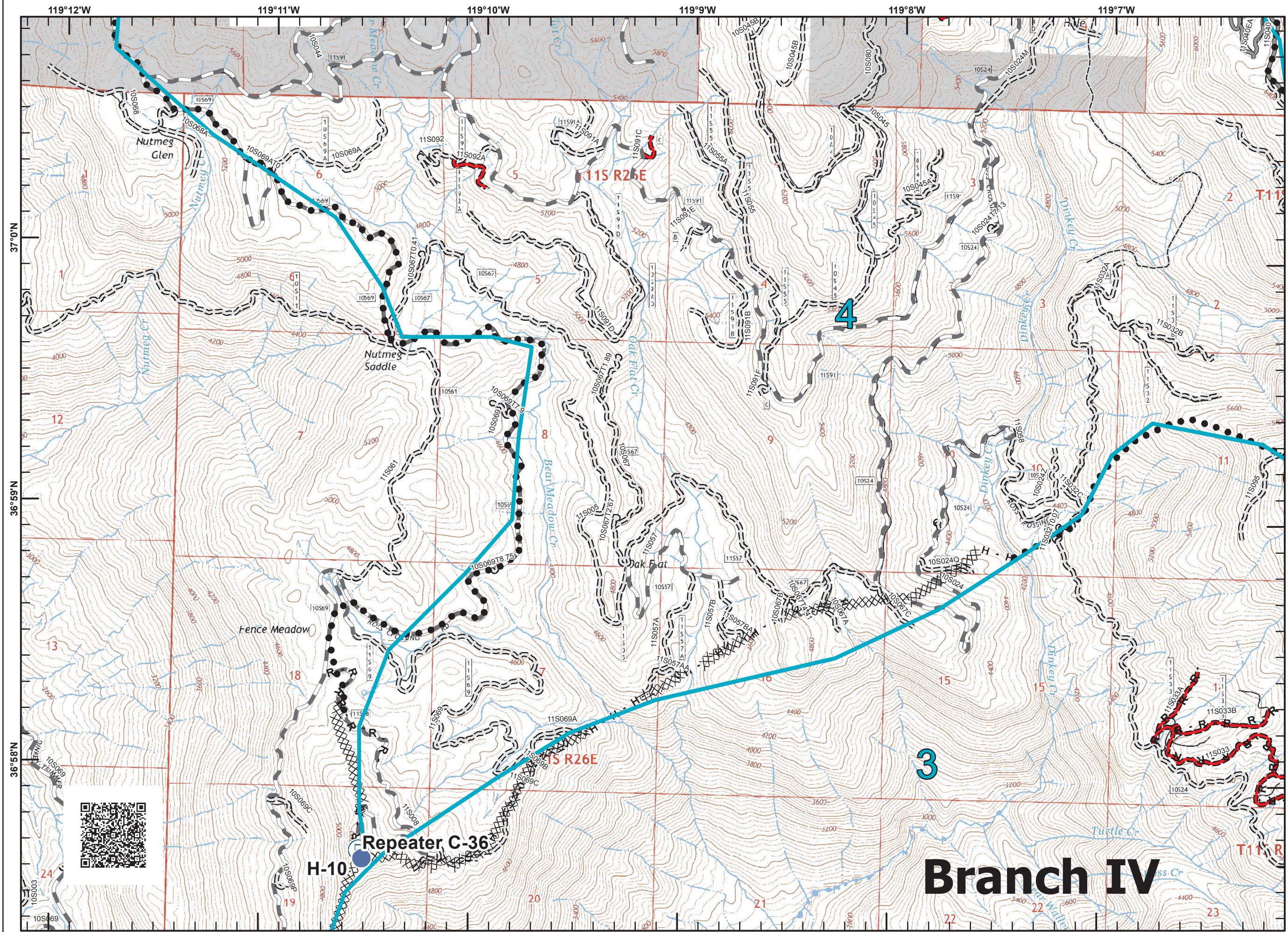




-  Helispot
-  Repeater
-  Contingency Zones
-  Completed Dozer Line
-  Hand Line
-  Road as Completed Line
-  Planned Secondary Line
-  Closed Roads
-  Dirt Roads Suitable for High Clearance Vehicles
-  Gravel or Dirt Roads Suitable for Passenger Vehicles
-  Paved Roads or Highways
-  Trails
-  Private Land



# Branch IV

