















-  Drop Point
-  Lookout
-  Sling Site
-  Contingency Zones
-  Completed Dozer Line
-  Completed Line
-  Hand Line
-  Road as Completed Line
-  Ridge / Geographic Feature
-  Closed Roads
-  Dirt Roads Suitable for High Clearance Vehicles
-  Gravel or Dirt Roads Suitable for Passenger Vehicles
-  Trails
-  Private Land

