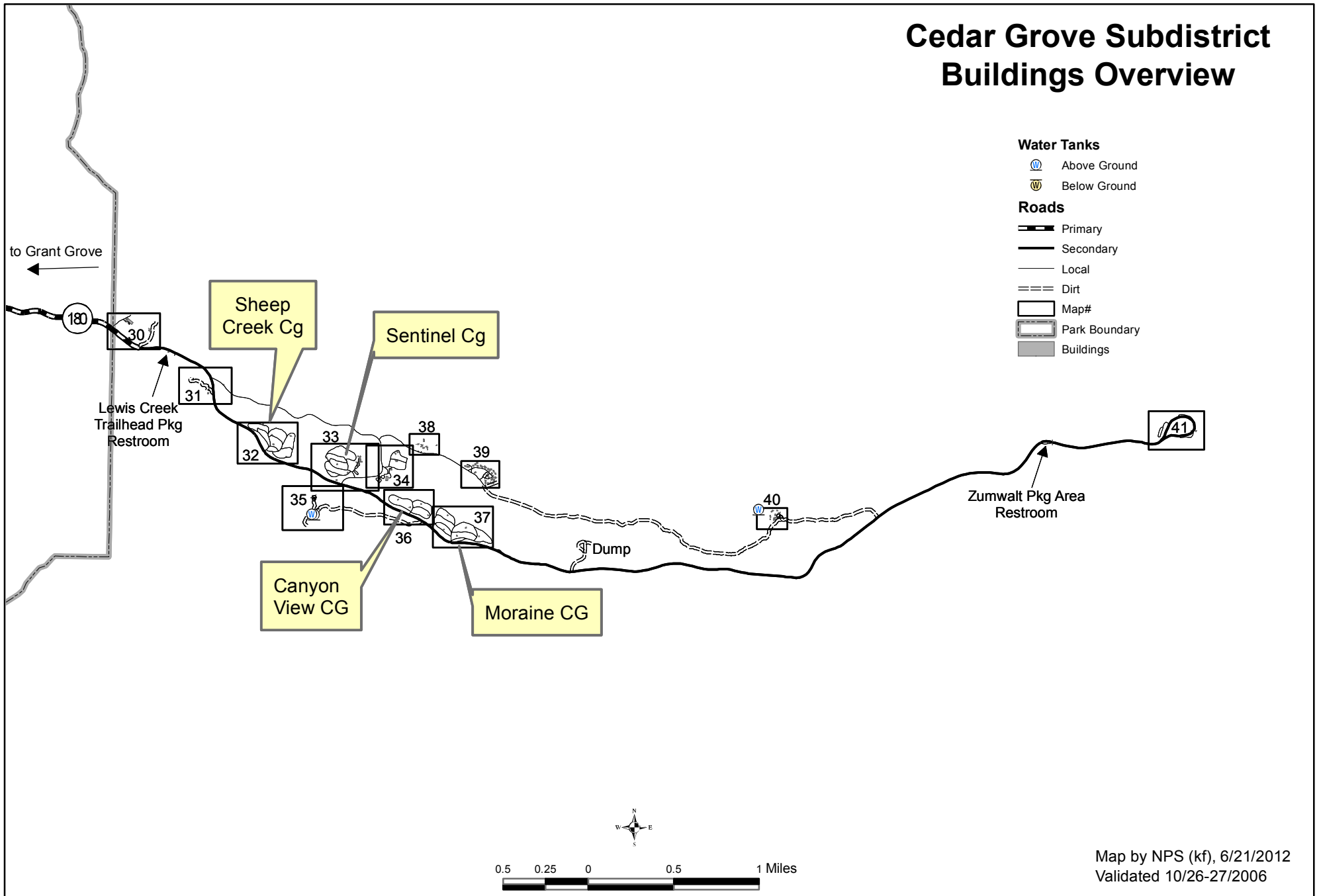


Cedar Grove Subdistrict Buildings Overview



Water Tanks
 Above Ground
 Below Ground

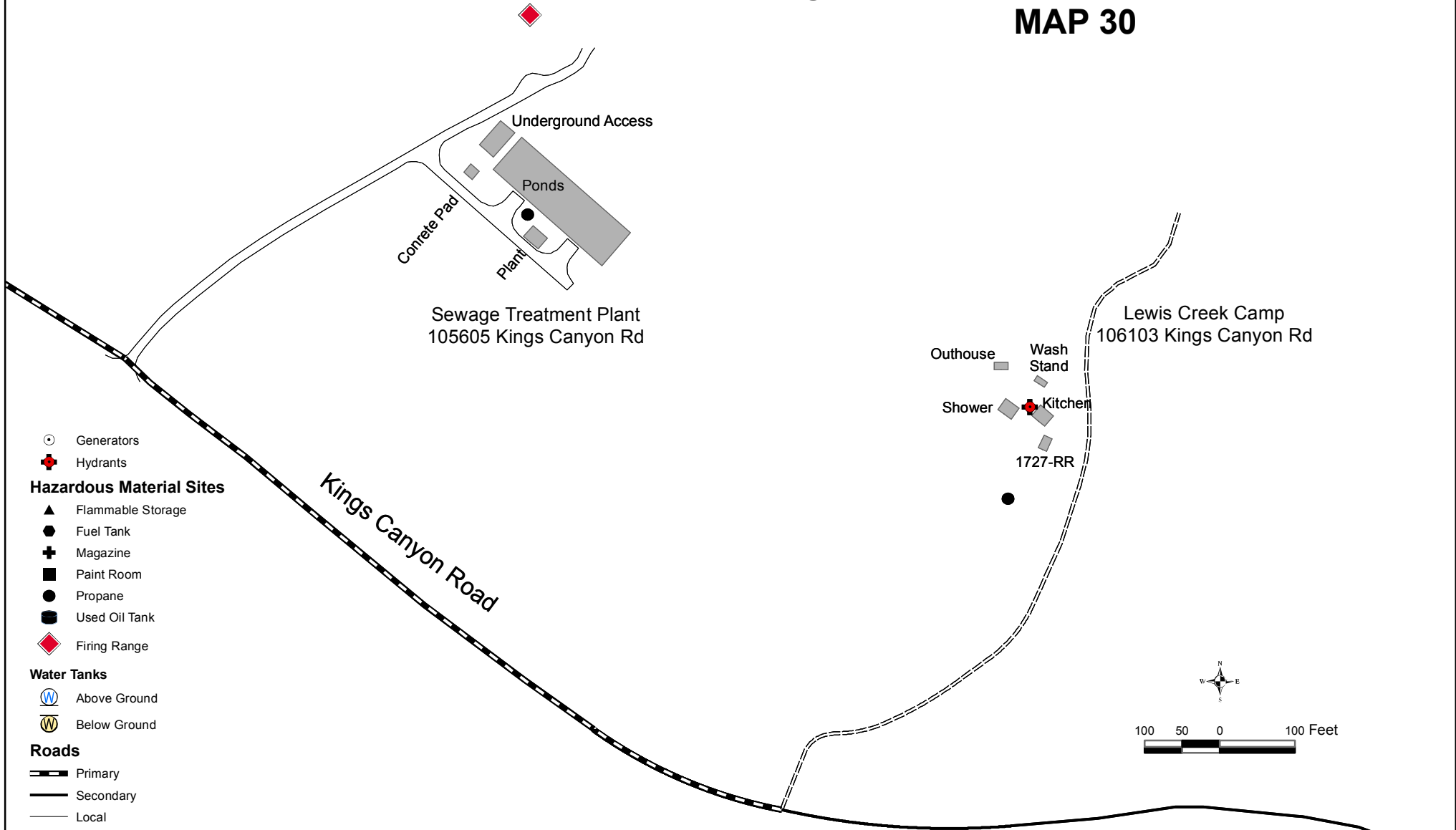
Roads
 Primary
 Secondary
 Local
 Dirt
 Map#
 Park Boundary
 Buildings

Map by NPS (kf), 6/21/2012
 Validated 10/26-27/2006

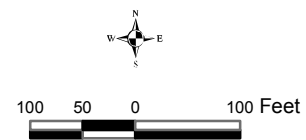
Cedar Grove

Sewage Treatment Plant/ Lewis Creek Camp

MAP 30




















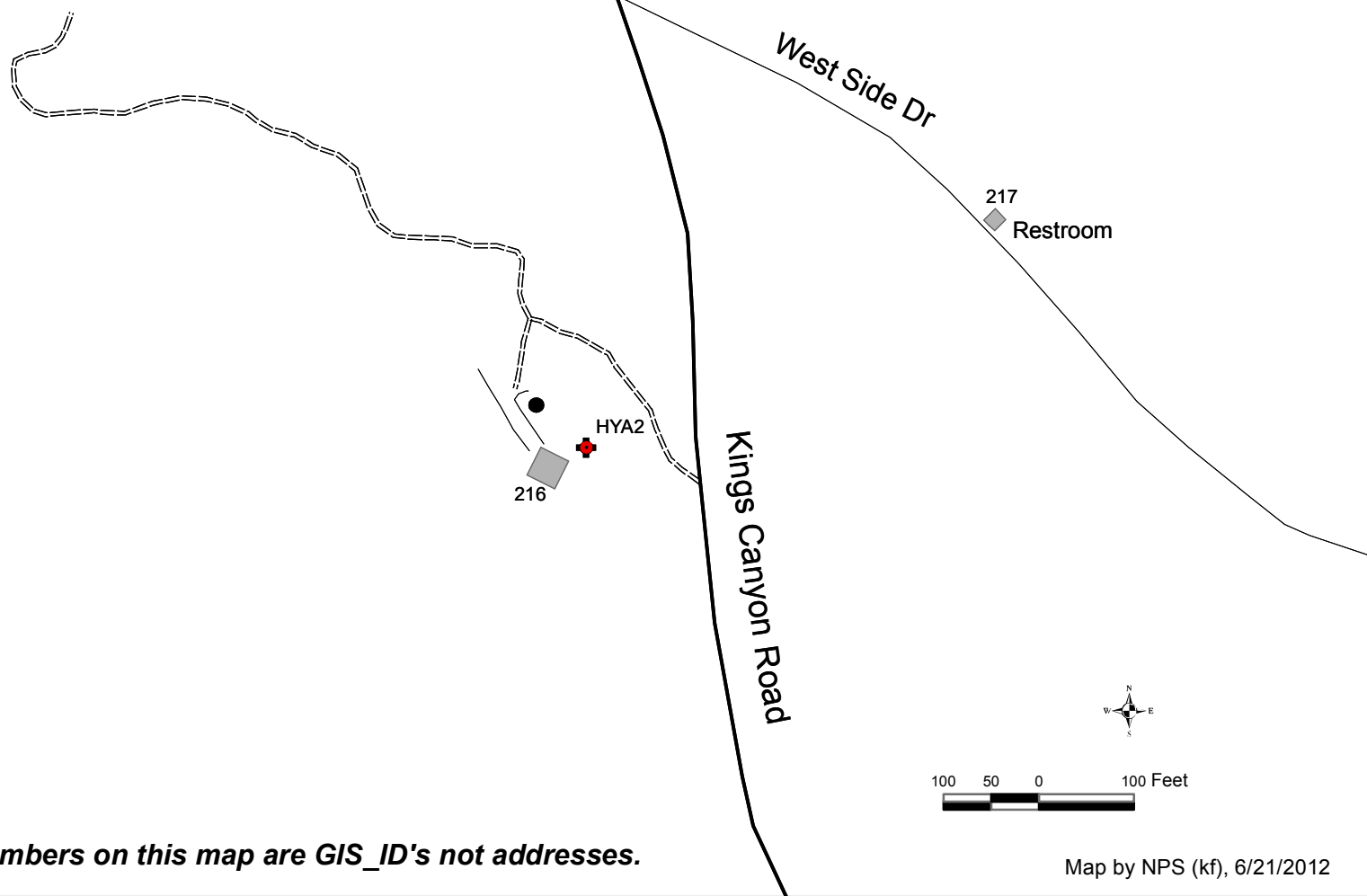
- ⊙ Generators
- ⊕ Hydrants
- Hazardous Material Sites**
- ▲ Flammable Storage
- Fuel Tank
- ⊕ Magazine
- Paint Room
- Propane
- Used Oil Tank
- ◆ Firing Range
- Water Tanks**
- ⊕ Above Ground
- ⊕ Below Ground
- Roads**
- Primary
- Secondary
- Local
- === Dirt
- × Temporary Hookups/Pads
- Buildings



Map by NPS (kf), 6/21/2012
Validated 10/27/2006

Cedar Grove Pre-Treatment Plant MAP 31

-  Hydrants
-  Generators
- Hazardous Material Sites**
-  Flammable Storage
-  Fuel Tank
-  Magazine
-  Paint Room
-  Propane
-  Used Oil Tank
-  Firing Range
- Water Tanks**
-  Above Ground
-  Below Ground
- Roads**
-  Primary
-  Secondary
-  Local
-  Dirt
-  Buildings
-  Temporary Hookups/Pads

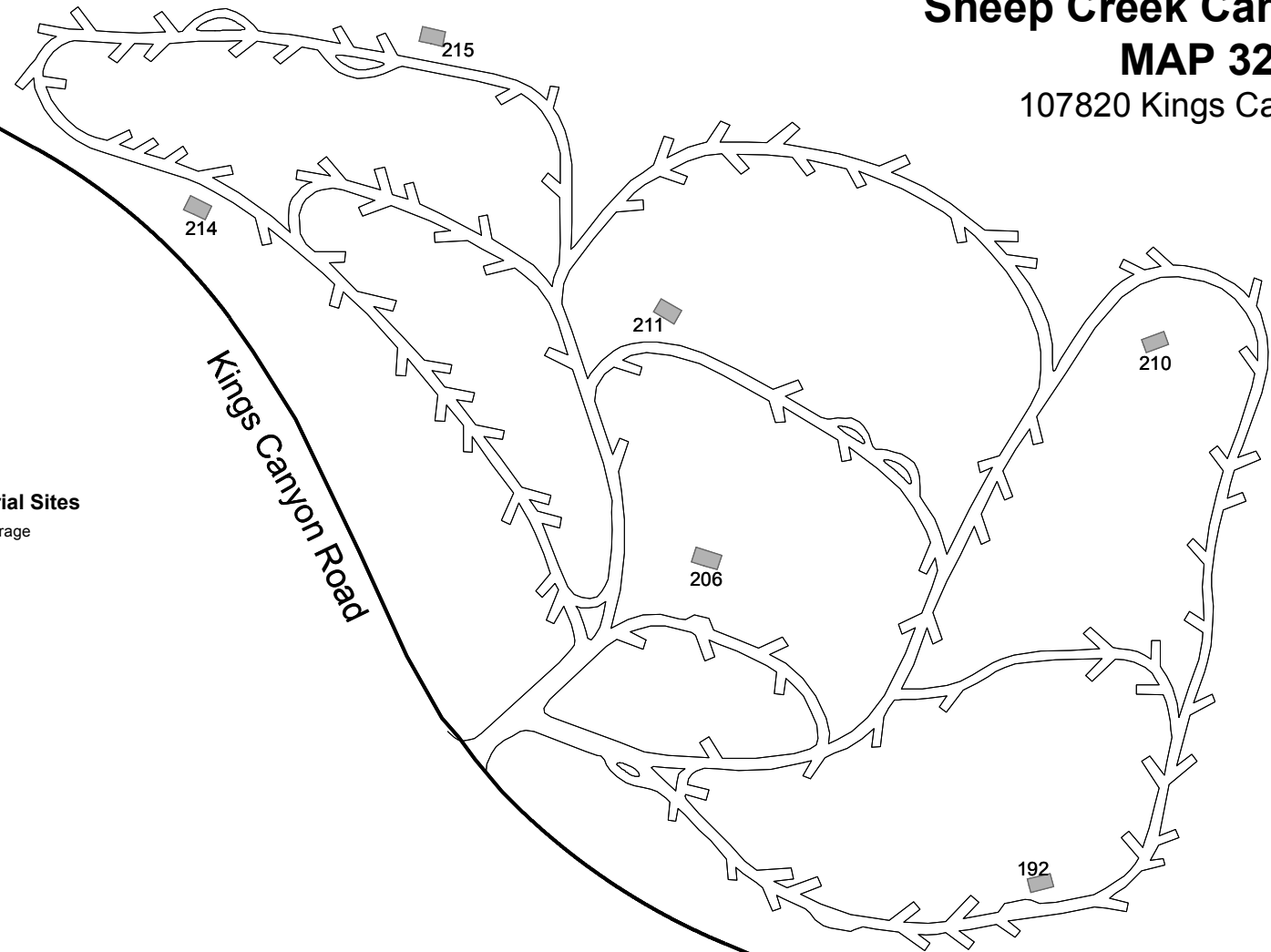


Numbers on this map are GIS_ID's not addresses.

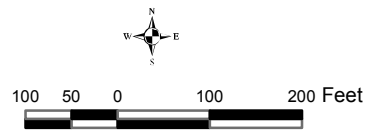
Map by NPS (kf), 6/21/2012

Cedar Grove Sheep Creek Campground MAP 32

107820 Kings Canyon Road




















- Hydrants
- Generators
- Hazardous Material Sites**
- Flammable Storage
- Fuel Tank
- Magazine
- Paint Room
- Propane
- Used Oil Tank
- Firing Range
- Water Tanks**
- Above Ground
- Below Ground
- Roads**
- Primary
- Secondary
- Local
- Dirt
- Buildings
- Temporary Hookups/Pads

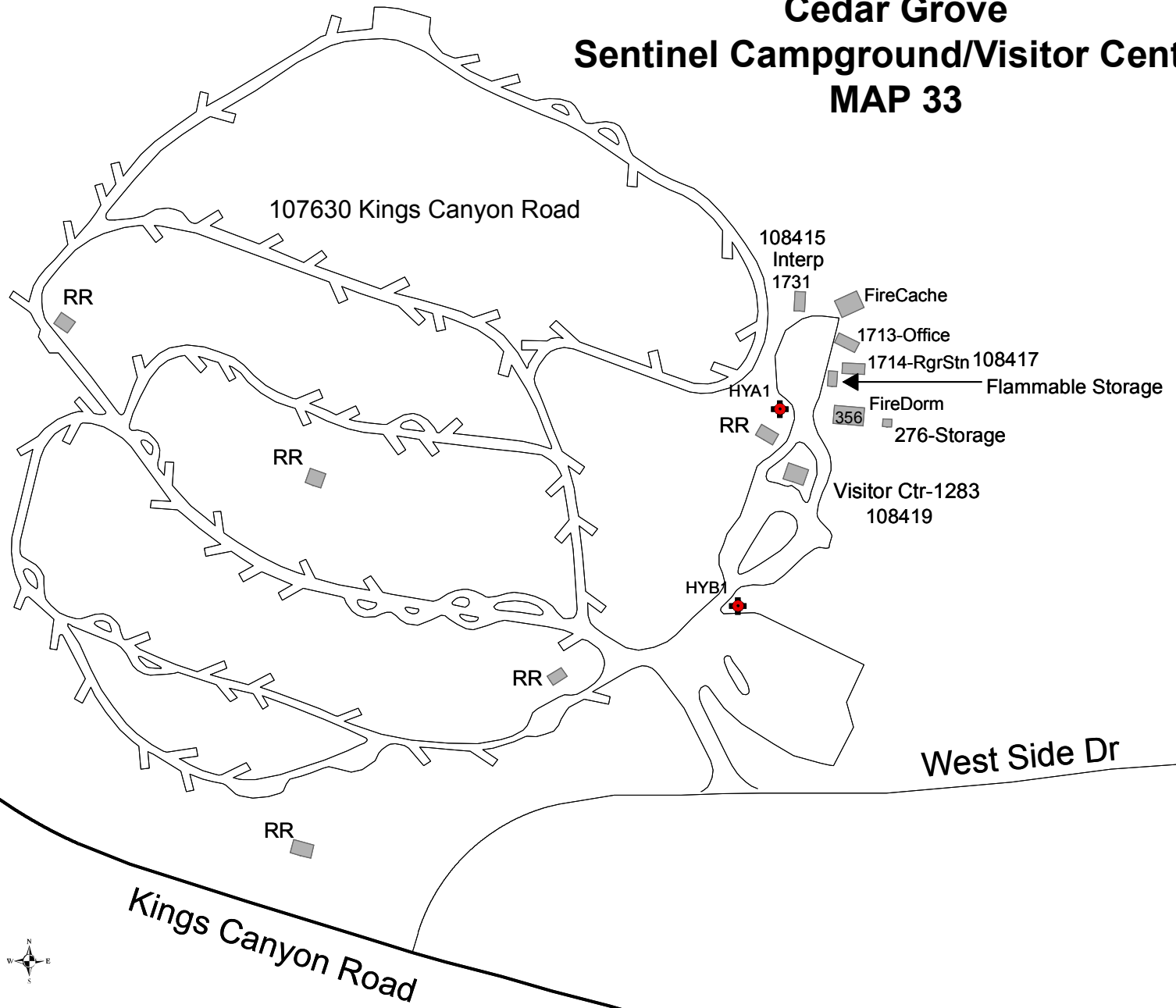


Numbers shown are GIS_ID's not addresses.


















Map by NPS (kf), 6/21/2012

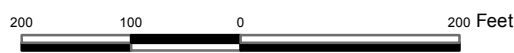
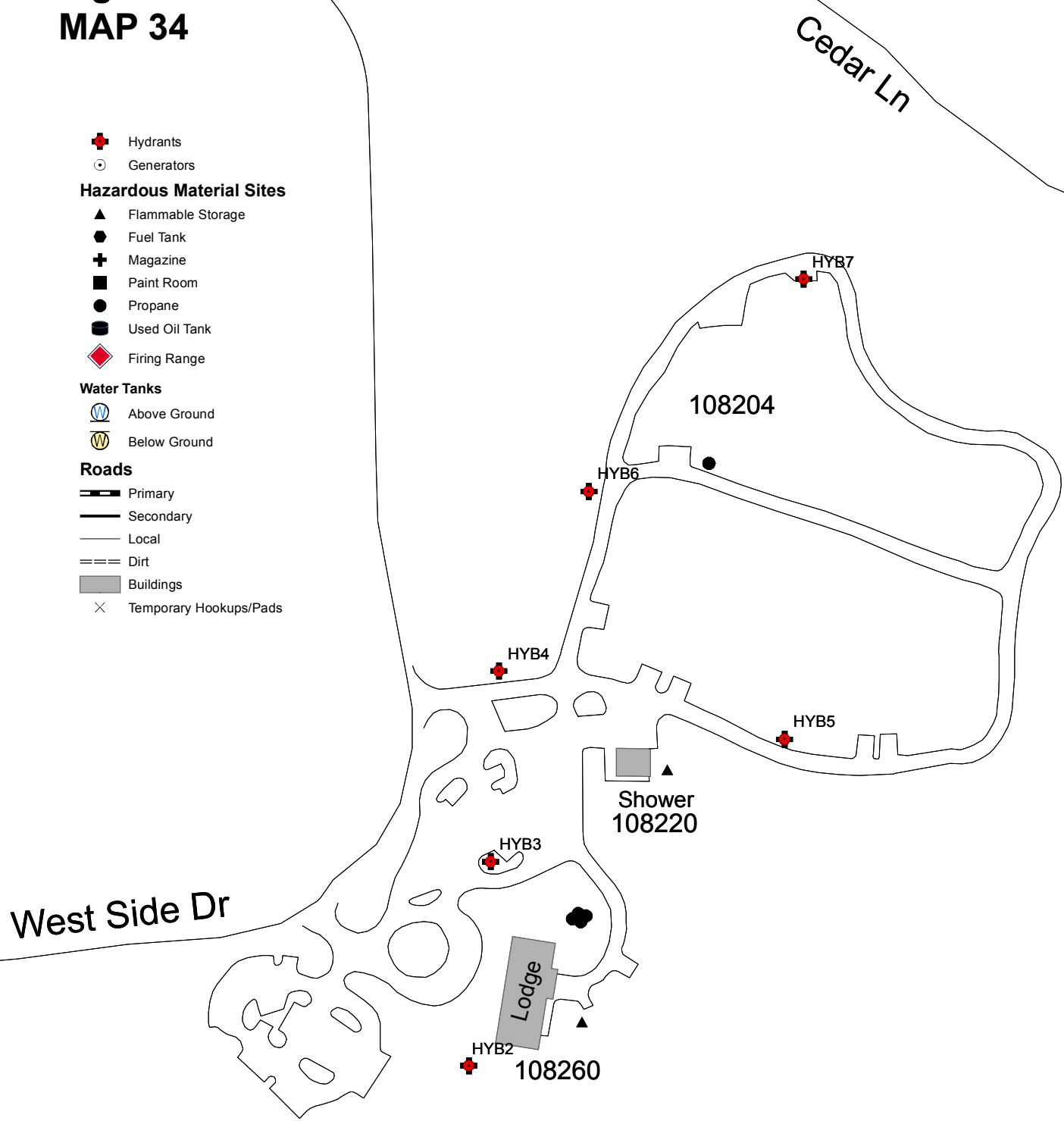
Cedar Grove Sentinel Campground/Visitor Center MAP 33

-  Hydrants
-  Generators
- Water Tanks**
-  Above Ground
-  Below Ground
- Hazardous Material Sites**
-  Flammable Storage
-  Fuel Tank
-  Magazine
-  Paint Room
-  Propane
-  Used Oil Tank
-  Firing Range
- Roads**
-  Primary
-  Secondary
-  Local
-  Dirt
-  Buildings
-  Temporary Hookups/Pads



Cedar Grove Lodge Area MAP 34




-  Hydrants
-  Generators
- Hazardous Material Sites**
-  Flammable Storage
-  Fuel Tank
-  Magazine
-  Paint Room
-  Propane
-  Used Oil Tank
-  Firing Range
- Water Tanks**
-  Above Ground
-  Below Ground
- Roads**
-  Primary
-  Secondary
-  Local
-  Dirt
-  Buildings
-  Temporary Hookups/Pads





Map by NPS (kf), 10/31/2013
Validated 10/27/2006

Cedar Grove Heliport Area MAP 35

WaterSource



-  Spring
-  Surface
-  Well



-  Generators
-  Hydrants

Hazardous Material Sites





-  Flammable Storage
-  Fuel Tank
-  Magazine
-  Paint Room
-  Propane
-  Used Oil Tank
-  Firing Range

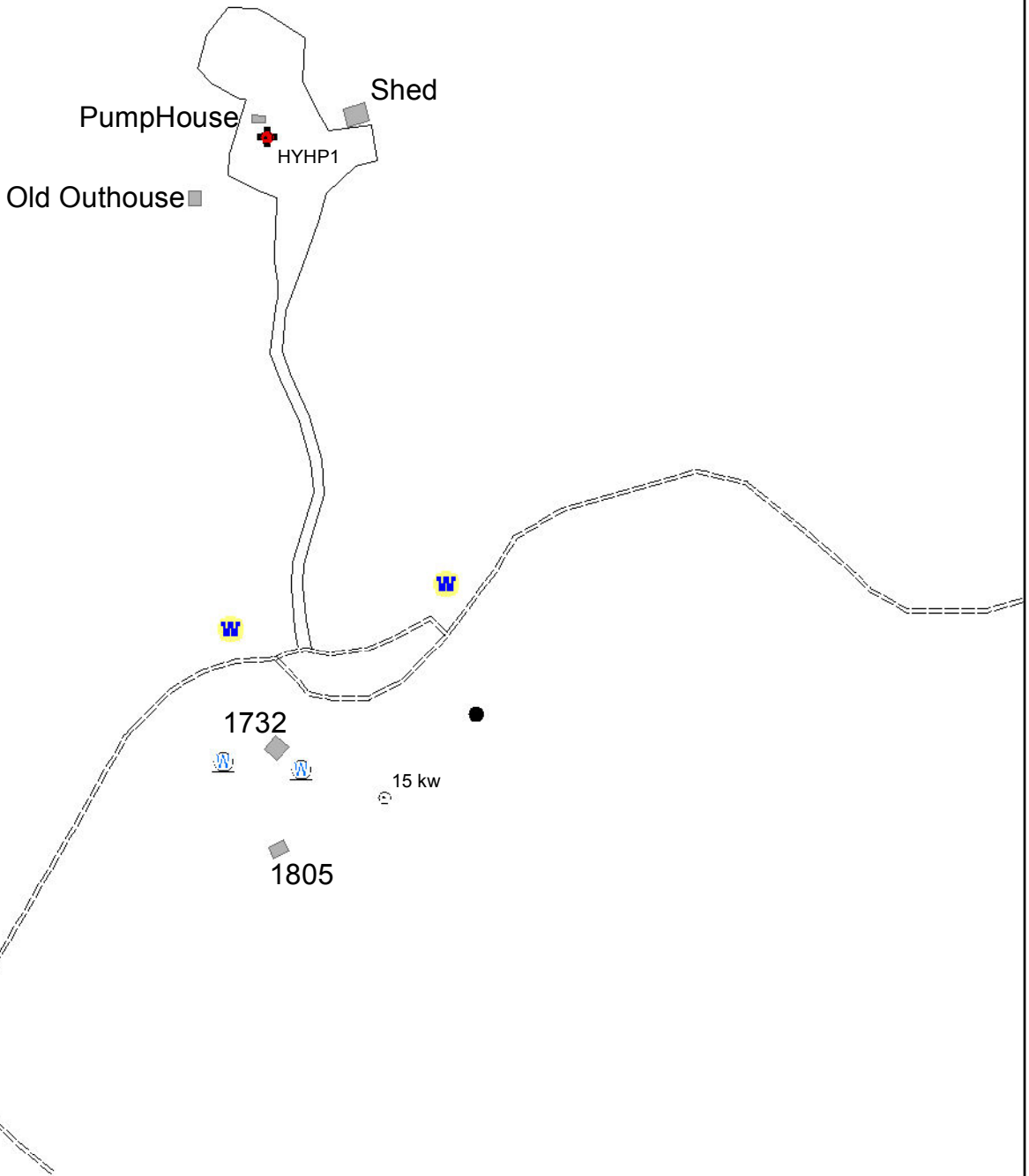
Water Tanks

-  Above Ground
-  Below Ground


-  Buildings
-  Temporary Hookups/Pads

Roads

-  Primary
-  Secondary
-  Local
-  Dirt




















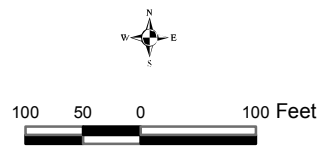
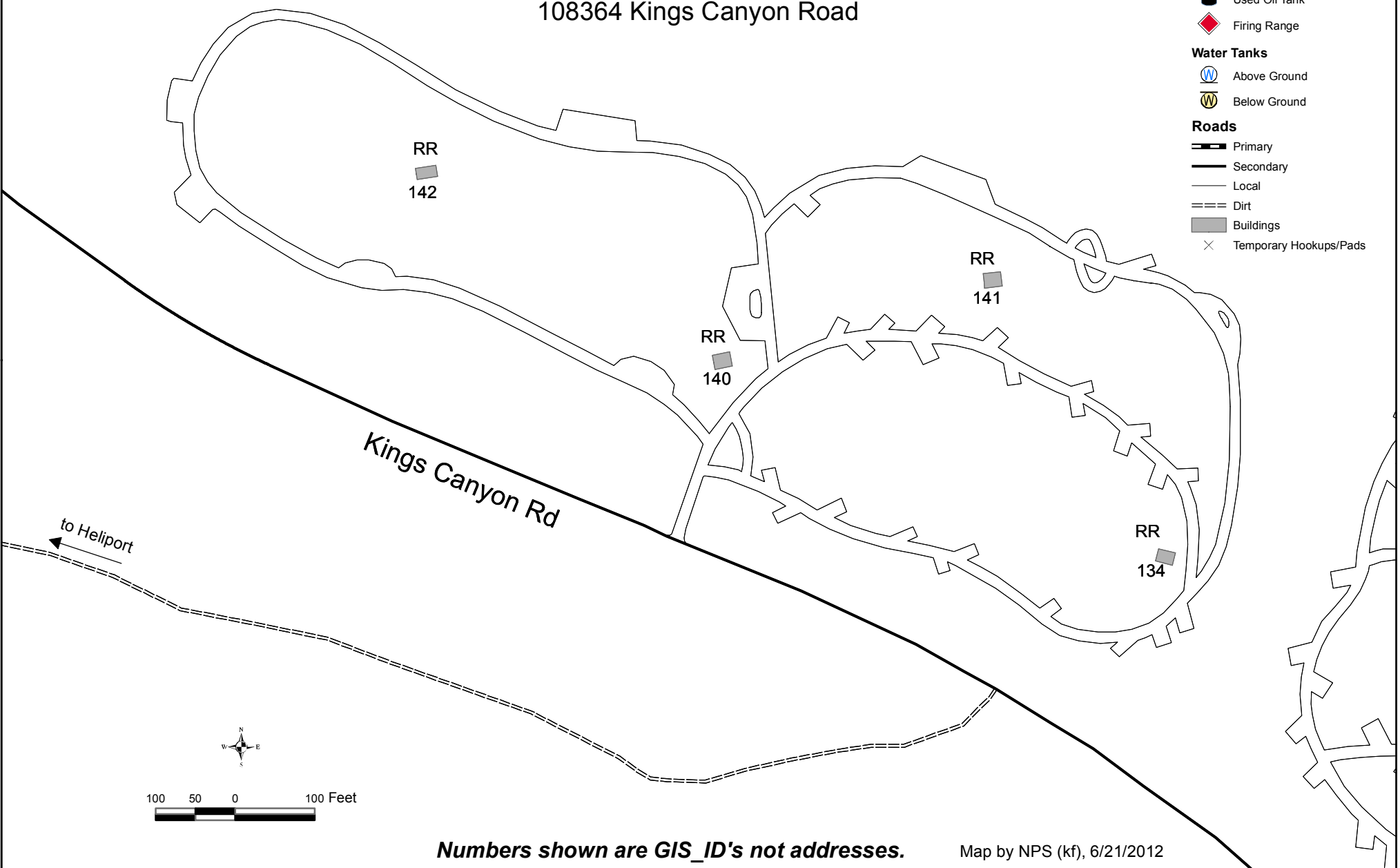
Numbers shown are Maintenance Building Numbers not addresses.



Cedar Grove Canyon View Campground MAP 36

108364 Kings Canyon Road

-  Hydrants
-  Generators
- Hazardous Material Sites**
-  Flammable Storage
-  Fuel Tank
-  Magazine
-  Paint Room
-  Propane
-  Used Oil Tank
-  Firing Range
- Water Tanks**
-  Above Ground
-  Below Ground
- Roads**
-  Primary
-  Secondary
-  Local
-  Dirt
-  Buildings
-  Temporary Hookups/Pads



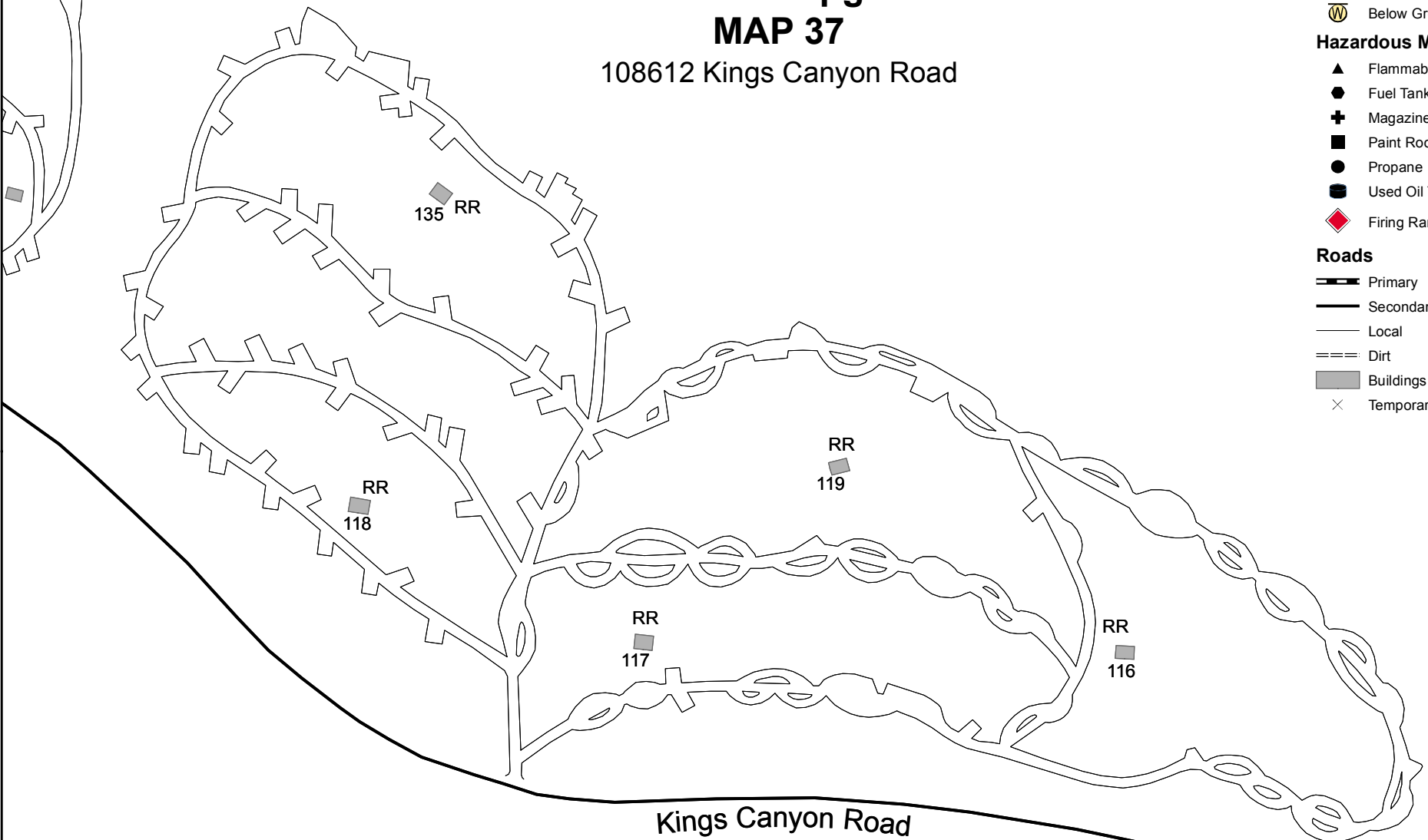
Numbers shown are GIS_ID's not addresses.

Map by NPS (kf), 6/21/2012

Cedar Grove Moraine Campground MAP 37

108612 Kings Canyon Road

- ✚ Hydrants
- ⊙ Generators
- Water Tanks**
 - Ⓜ Above Ground
 - Ⓜ Below Ground
- Hazardous Material Sites**
 - ▲ Flammable Storage
 - Fuel Tank
 - ✚ Magazine
 - Paint Room
 - Propane
 - Ⓜ Used Oil Tank
 - ◆ Firing Range
- Roads**
 - ▬ Primary
 - ▬ Secondary
 - Local
 - ≡≡≡ Dirt
 - Buildings
 - × Temporary Hookups/Pads



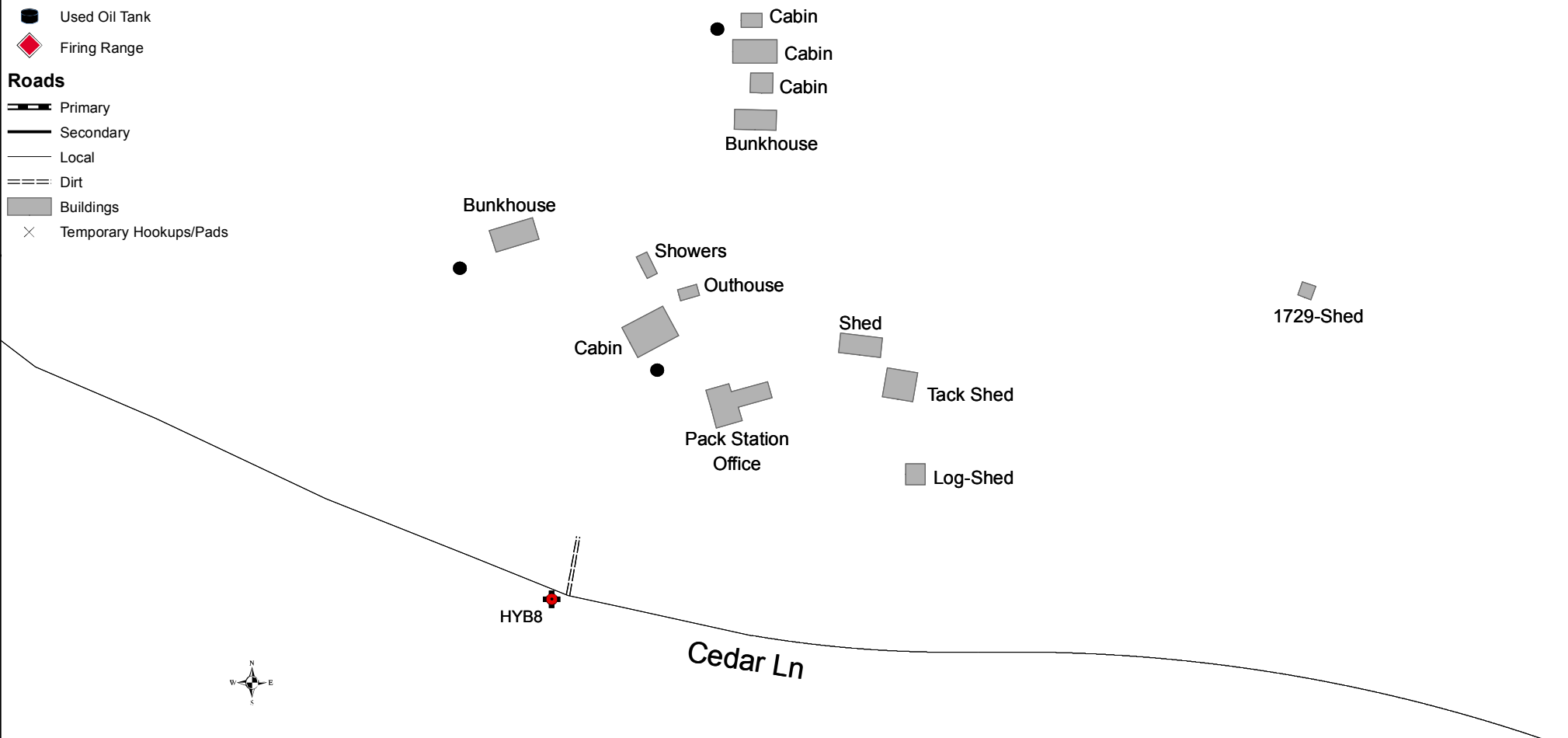
Numbers shown are GIS_ID's not addresses.

Map by NPS (kf), 6/21/2012

Cedar Grove Pack Station MAP 38

108300 Cedar Lane

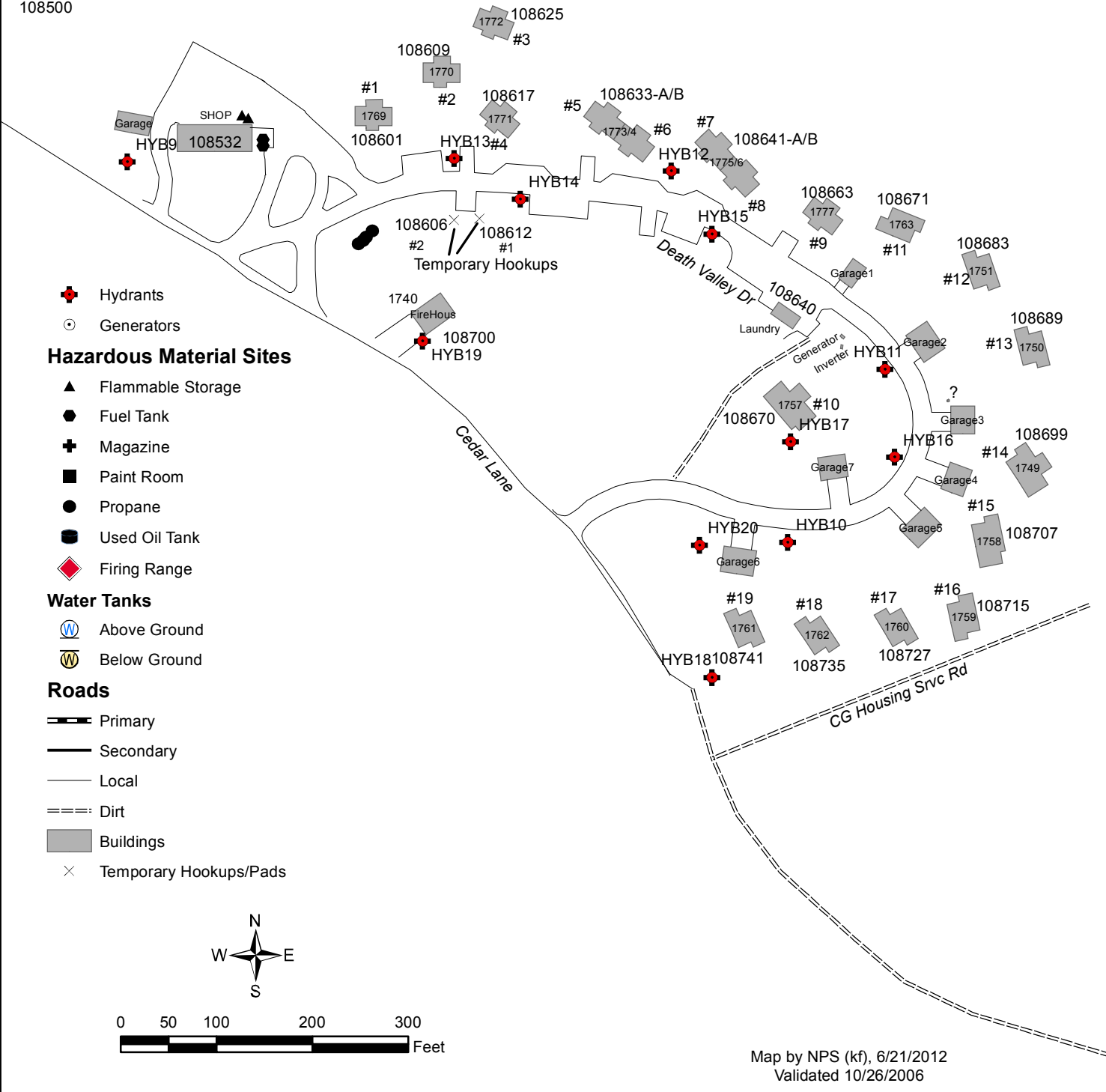
- Hydrants
- Generators
- Water Tanks**
 - Above Ground
 - Below Ground
- Hazardous Material Sites**
 - Flammable Storage
 - Fuel Tank
 - Magazine
 - Paint Room
 - Propane
 - Used Oil Tank
 - Firing Range
- Roads**
 - Primary
 - Secondary
 - Local
 - Dirt
 - Buildings
 - Temporary Hookups/Pads




Map by NPS (kf), 6/21/2012
Validated 10/26/2006

Cedar Grove Death Valley Employee Housing Map 39

Pac Bell
108500




















- Hydrants
- Generators
- Hazardous Material Sites**
- Flammable Storage
- Fuel Tank
- Magazine
- Paint Room
- Propane
- Used Oil Tank
- Firing Range
- Water Tanks**
- Above Ground
- Below Ground
- Roads**
- Primary
- Secondary
- Local
- Dirt
- Buildings
- Temporary Hookups/Pads

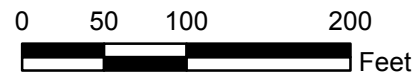
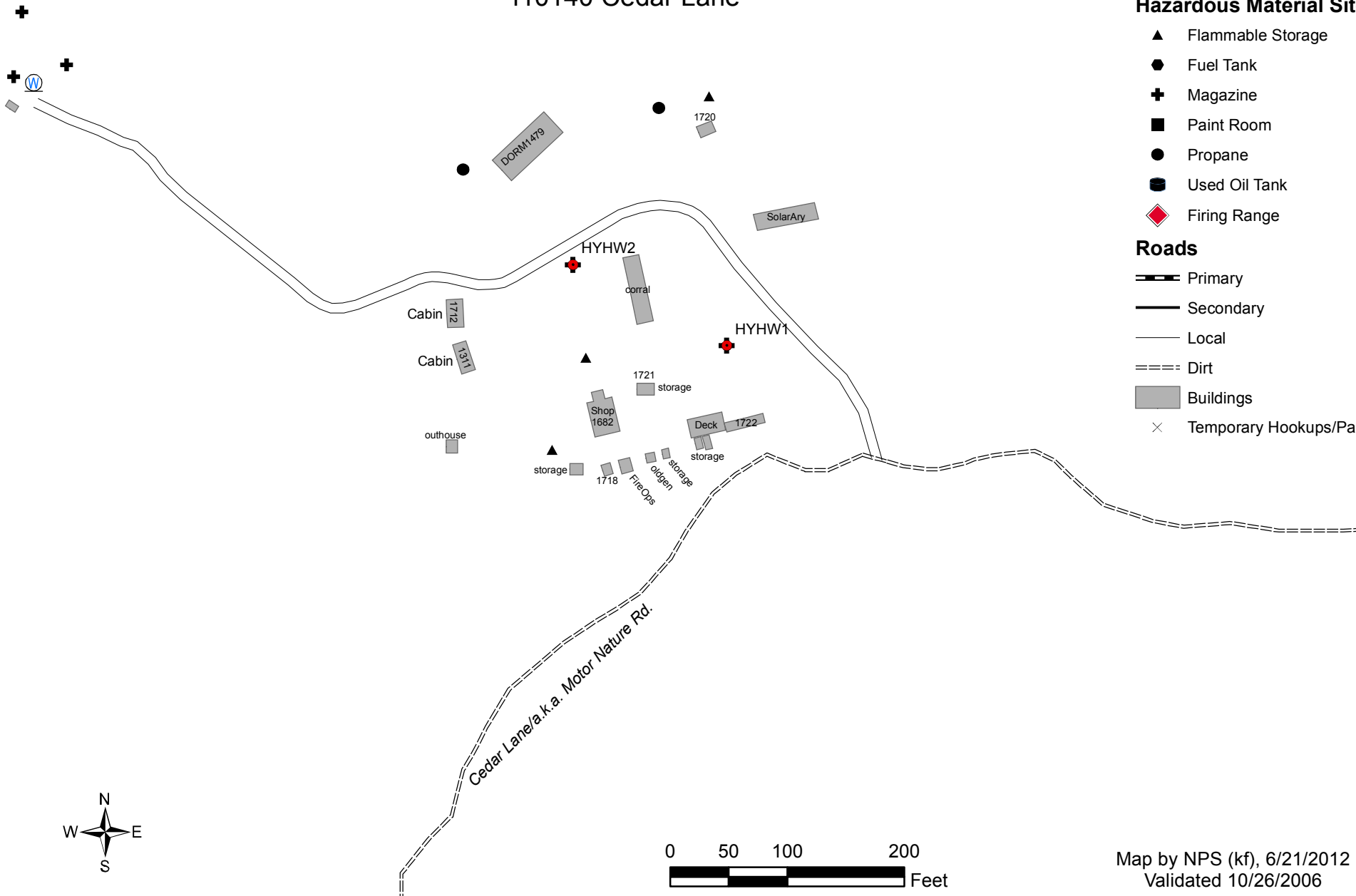


Map by NPS (kf), 6/21/2012
Validated 10/26/2006

Cedar Grove NPS Corrals (Hole in the Wall) Map 40

110140 Cedar Lane


















-  Hydrants
-  Generators
- Water Tanks**
-  Above Ground
-  Below Ground
- Hazardous Material Sites**
-  Flammable Storage
-  Fuel Tank
-  Magazine
-  Paint Room
-  Propane
-  Used Oil Tank
-  Firing Range
- Roads**
-  Primary
-  Secondary
-  Local
-  Dirt
-  Buildings
-  Temporary Hookups/Pads



Map by NPS (kf), 6/21/2012
Validated 10/26/2006

Cedar Grove Roads End Map 41

112236 Kings Canyon Road

-  Hydrants
-  Generators
- Water Tanks**
-  Above Ground
-  Below Ground
- Hazardous Material Sites**
-  Flammable Storage
-  Fuel Tank
-  Magazine
-  Paint Room
-  Propane
-  Used Oil Tank
-  Firing Range
- Roads**
-  Primary
-  Secondary
-  Local
-  Dirt
-  Buildings
-  Temporary Hookups/Pads

