





**Rough Fire**  
**Infrared Heat Sources**  
**CA-SNF-001746**  
**1:42,000**

-  Heat Perimeter
-  Intense Heat Areas
-  Scattered Heat Areas
-  Isolated Heat Sources

GCS North American 1983







IR Interpreter: Brian Monroe  
 IR interpreted acres: 9,948  
 Date: 08/13/2015  
 Time received the Image: 0226 hrs

USDA, BLM and FS personnel