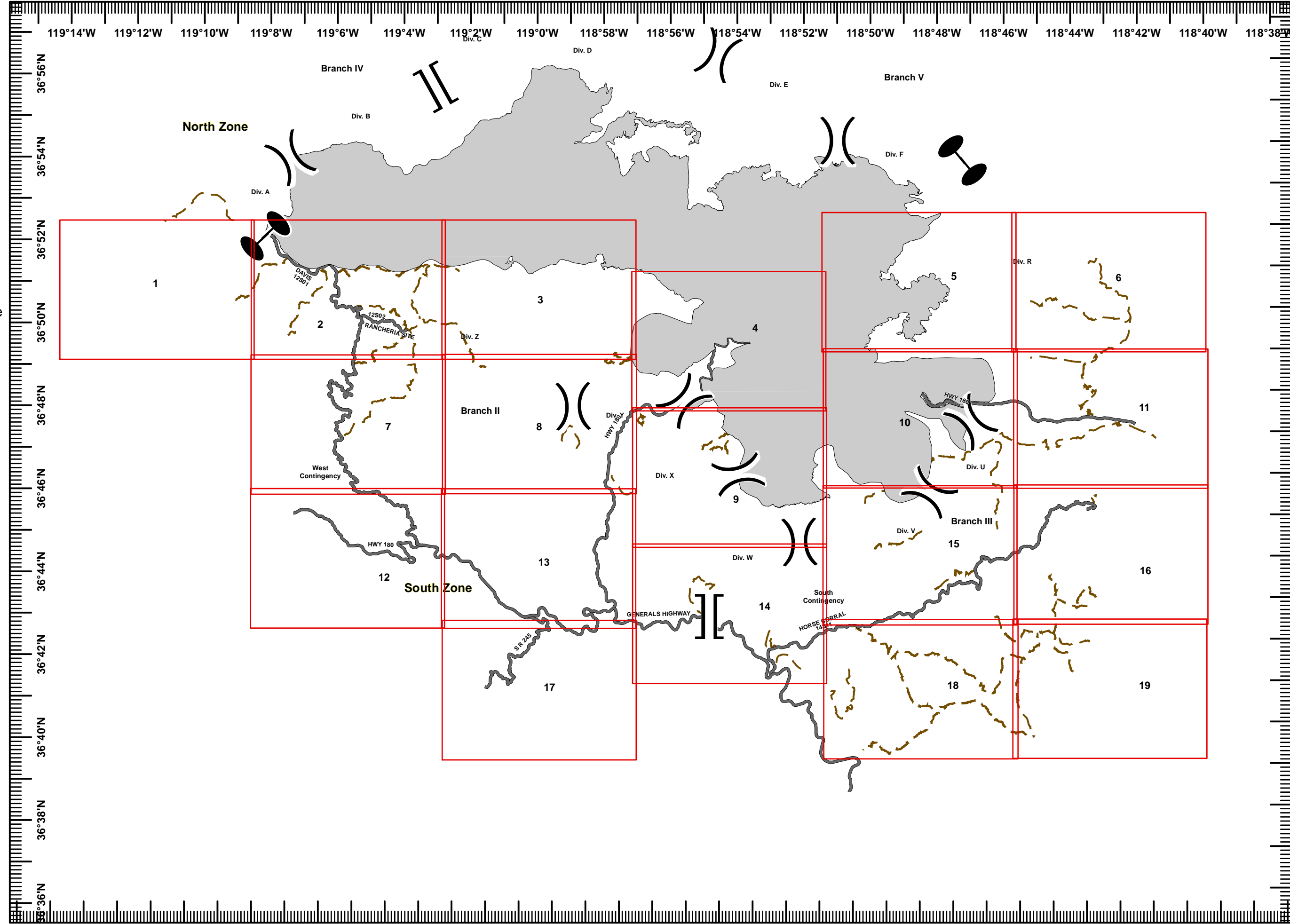
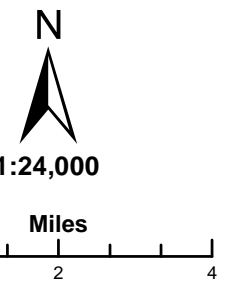
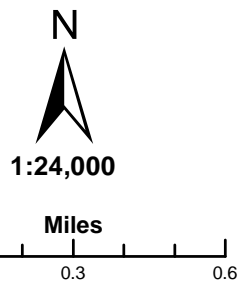
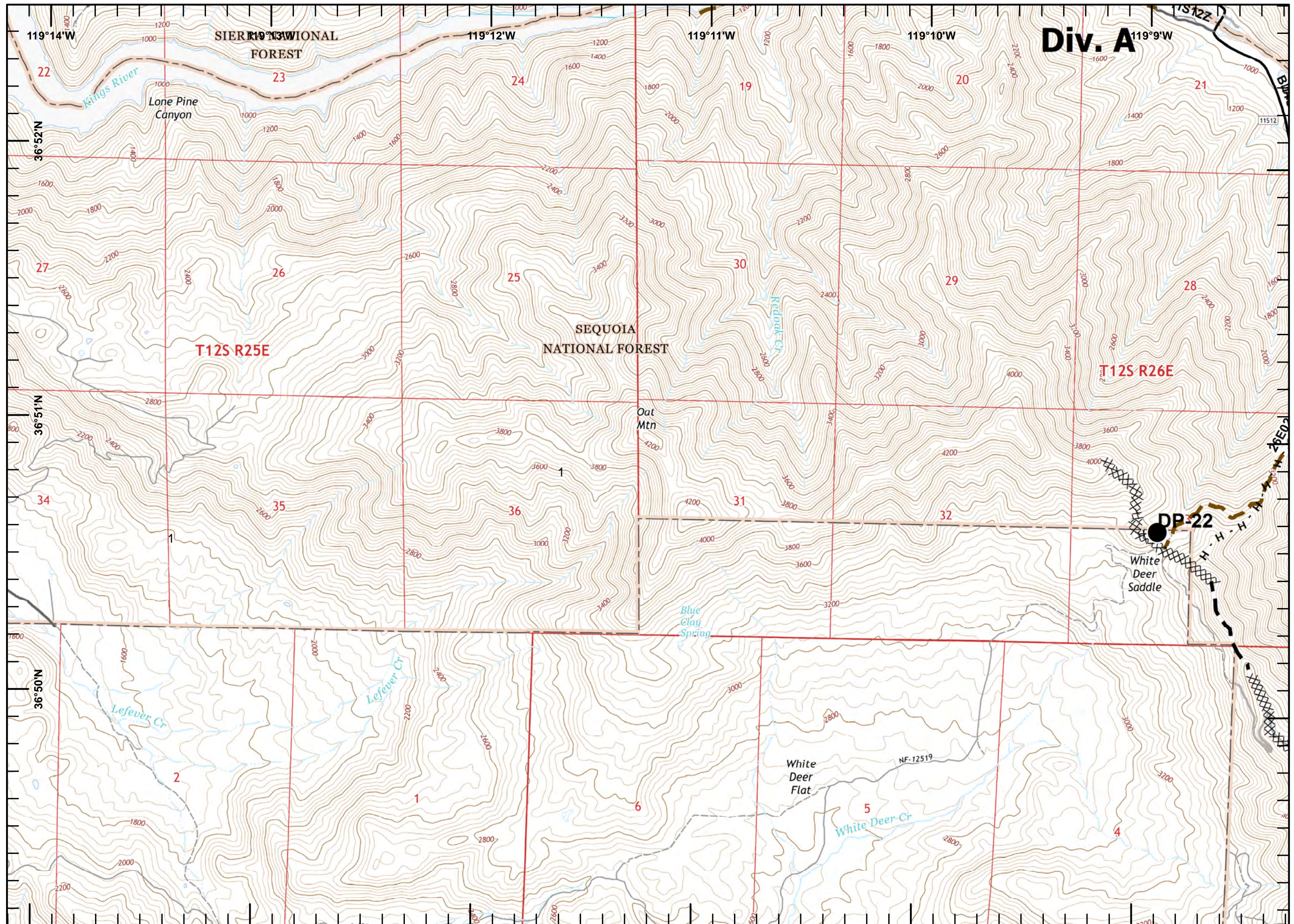


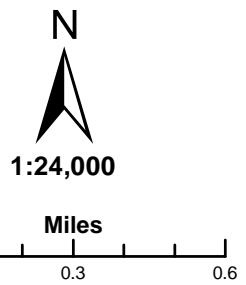
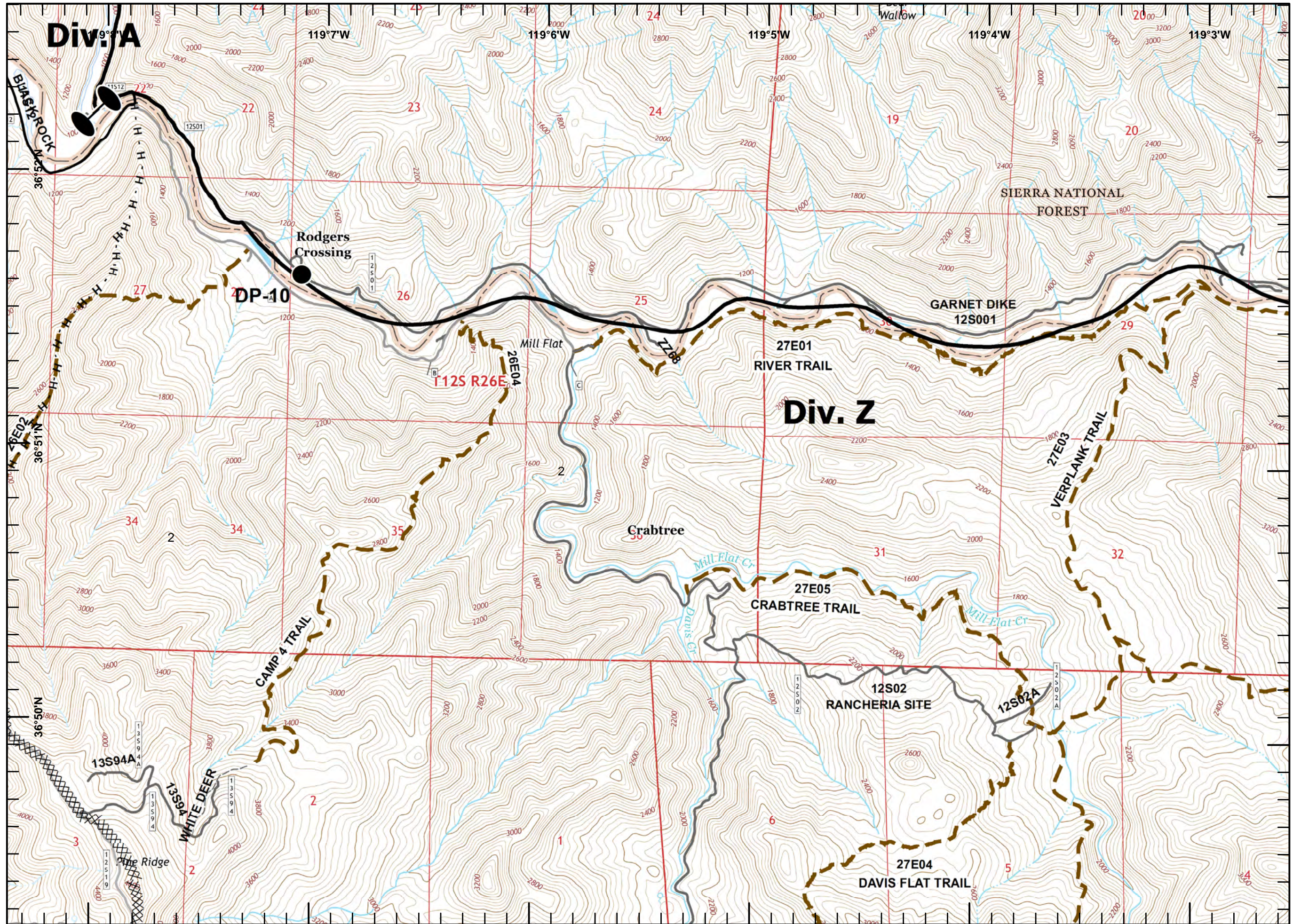
Rough Fire
CA-SNF-001746
NAD83 Datum
August 29, 2015

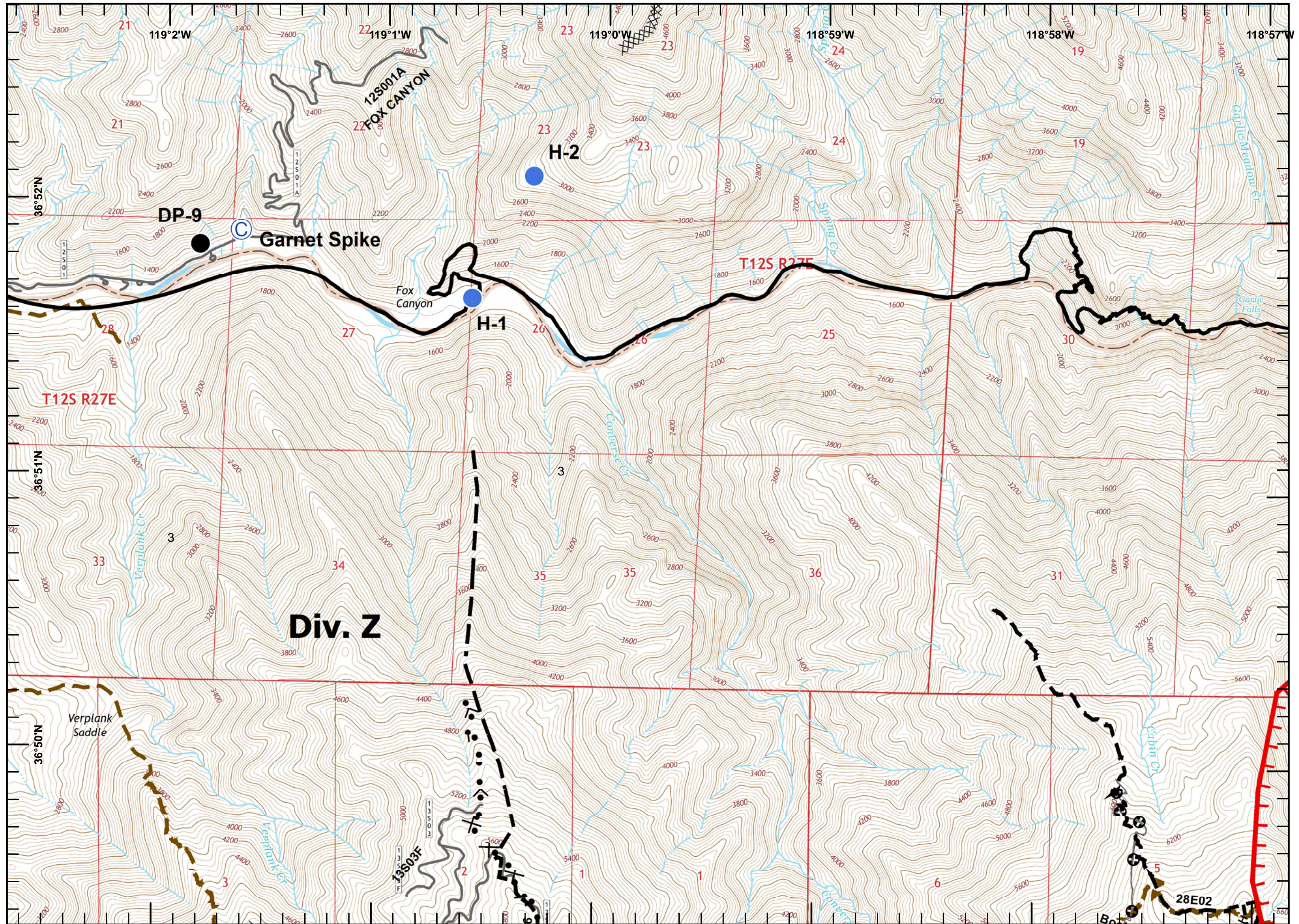


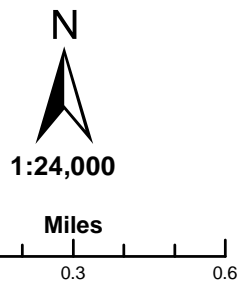
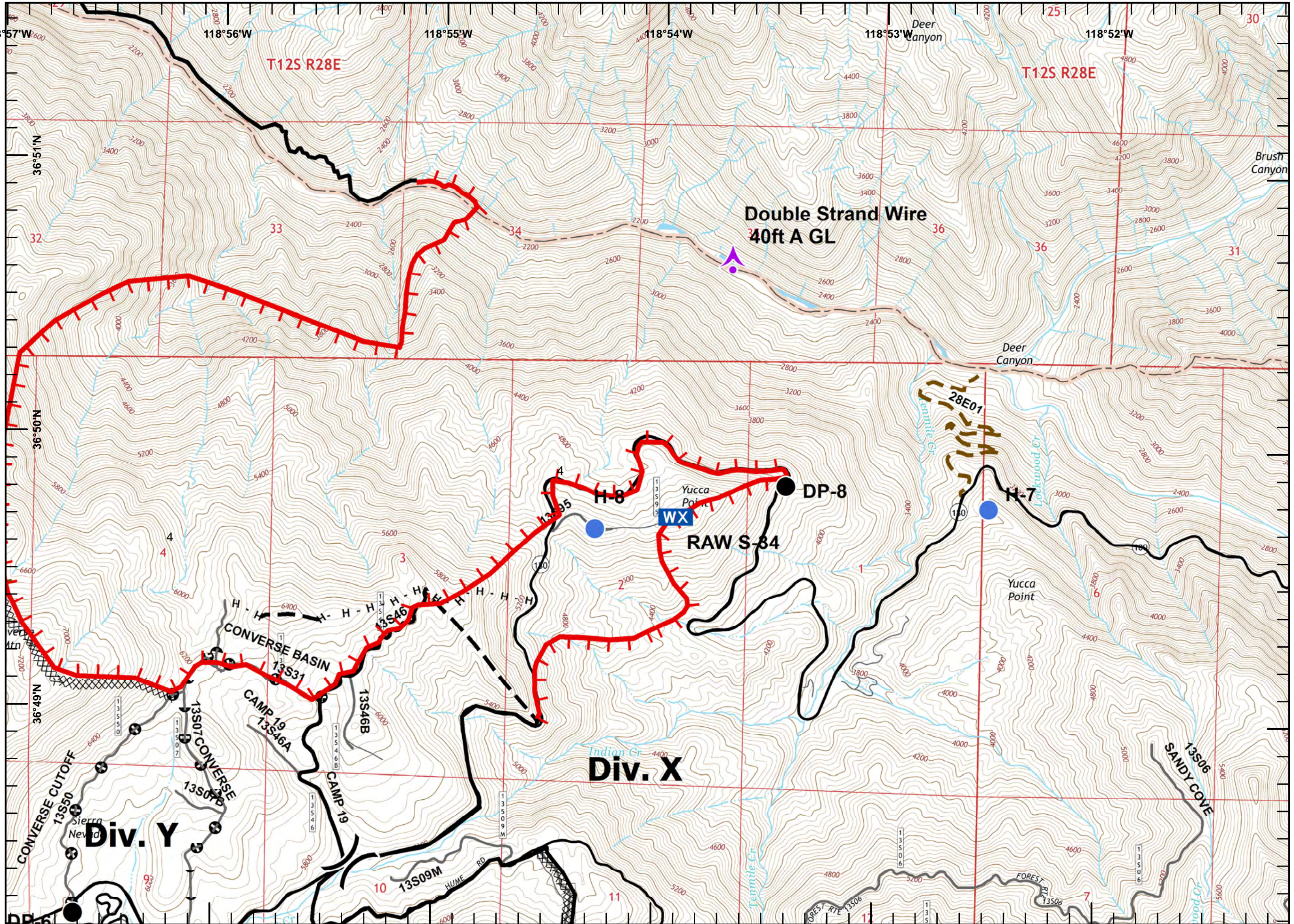
- Grid Index
-) Division
-]] Branch
- Zone
- Uncontrolled Fire Edge
- Completed Dozer Line
- Completed Line
- H - H Hand Line
- | ● Active Burnout
- AA Aerial Hazard
- - ● - ● Planned Fire Line
- ⊕ Other
- ⊗ ● Proposed Dozer Line
- FirePolygon
- Road
- Trail

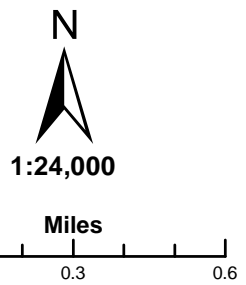
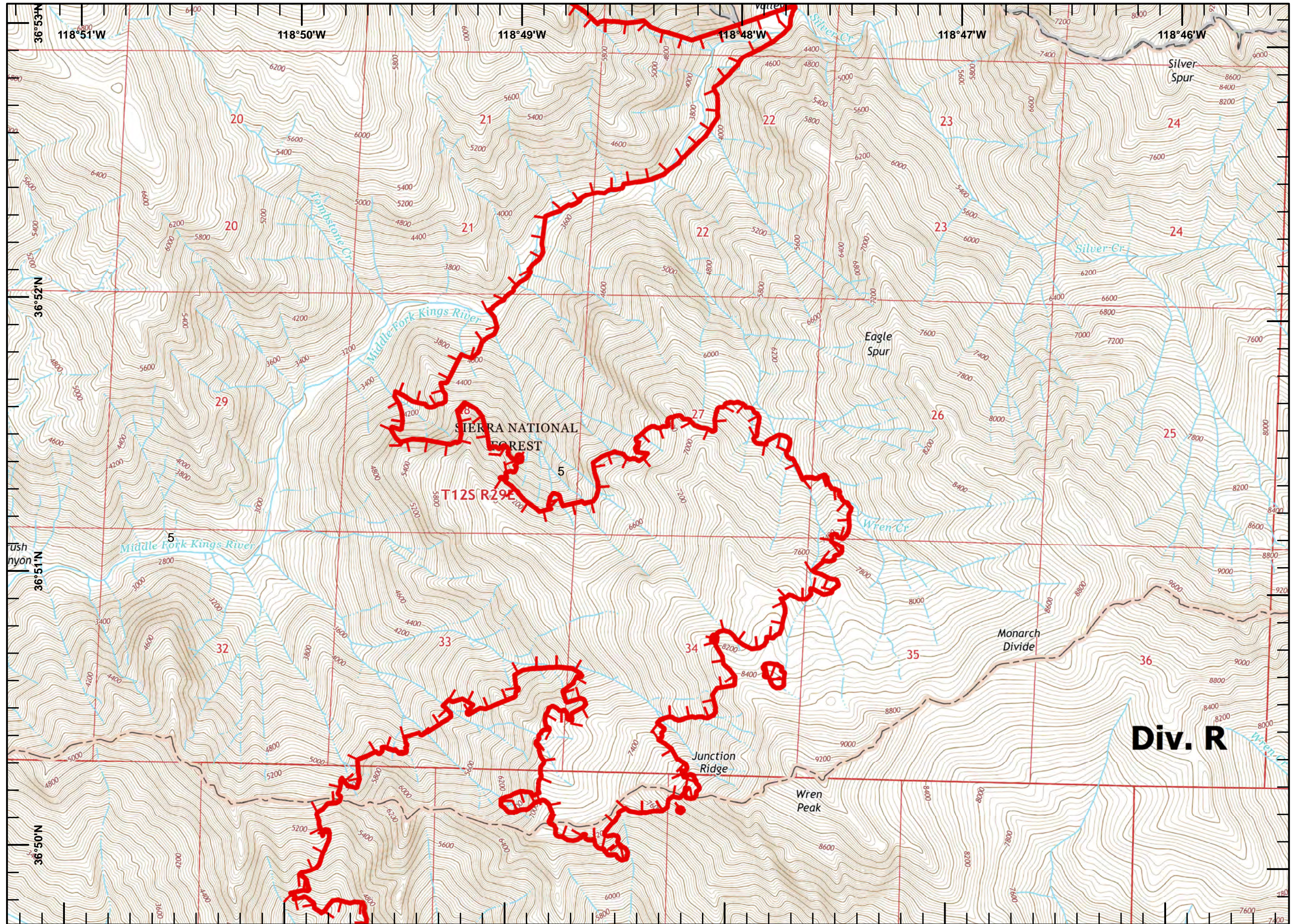


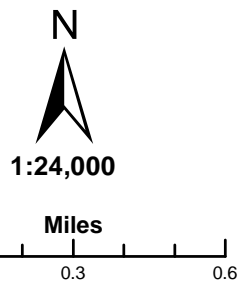
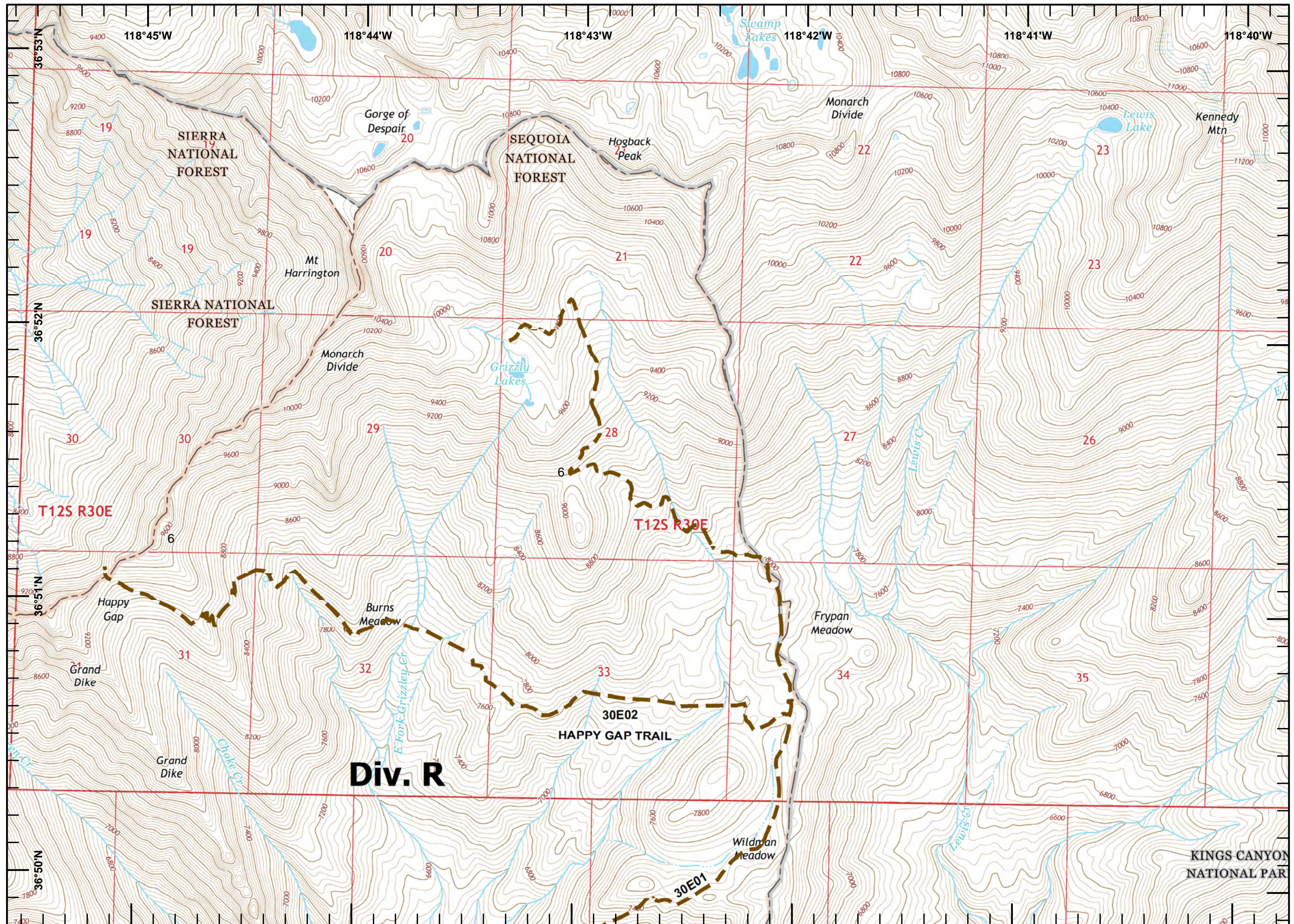


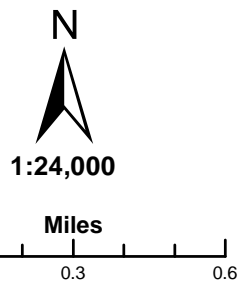
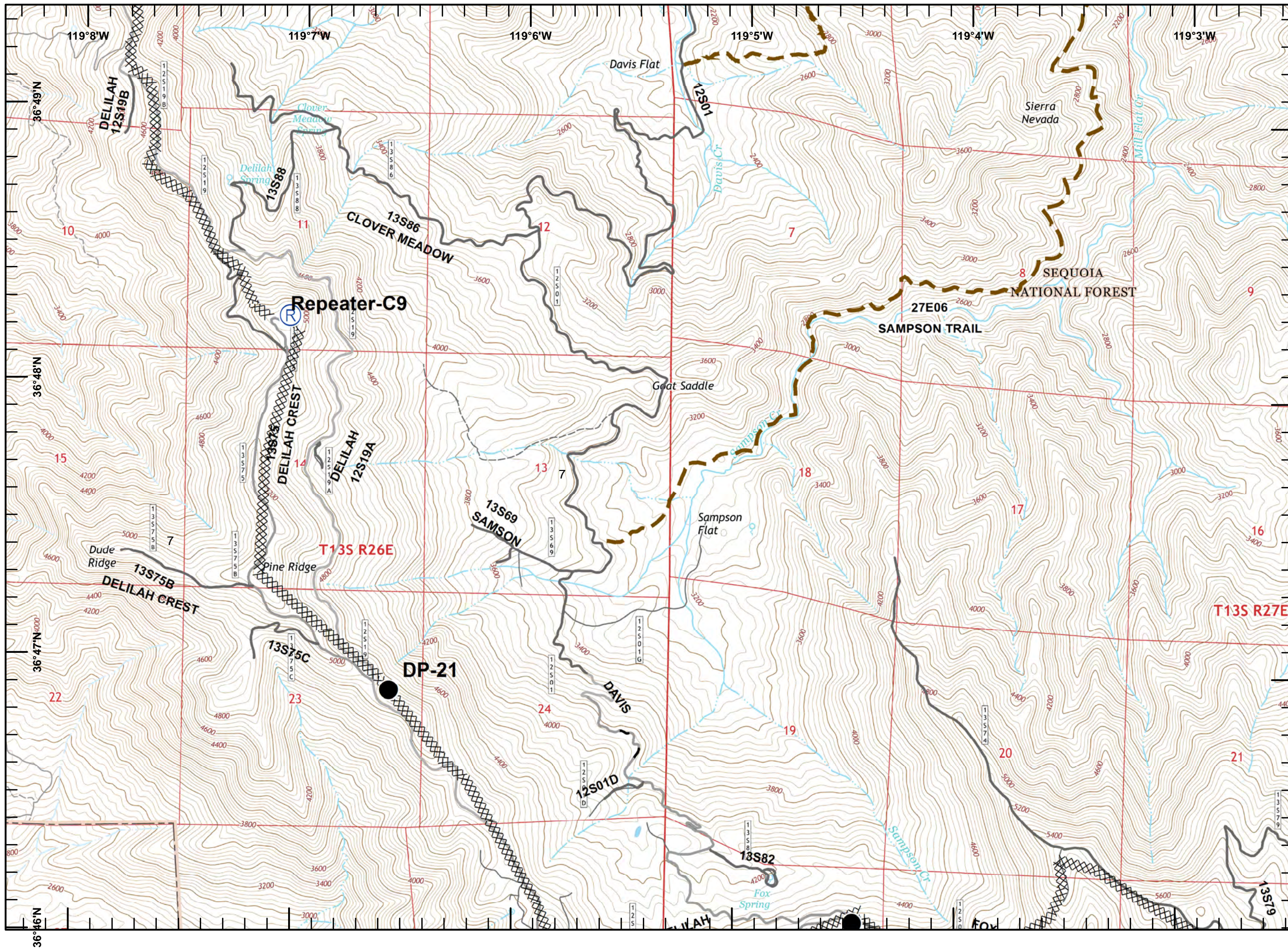


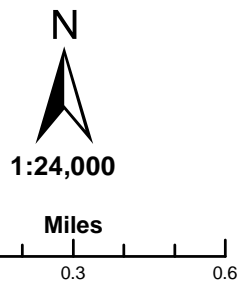
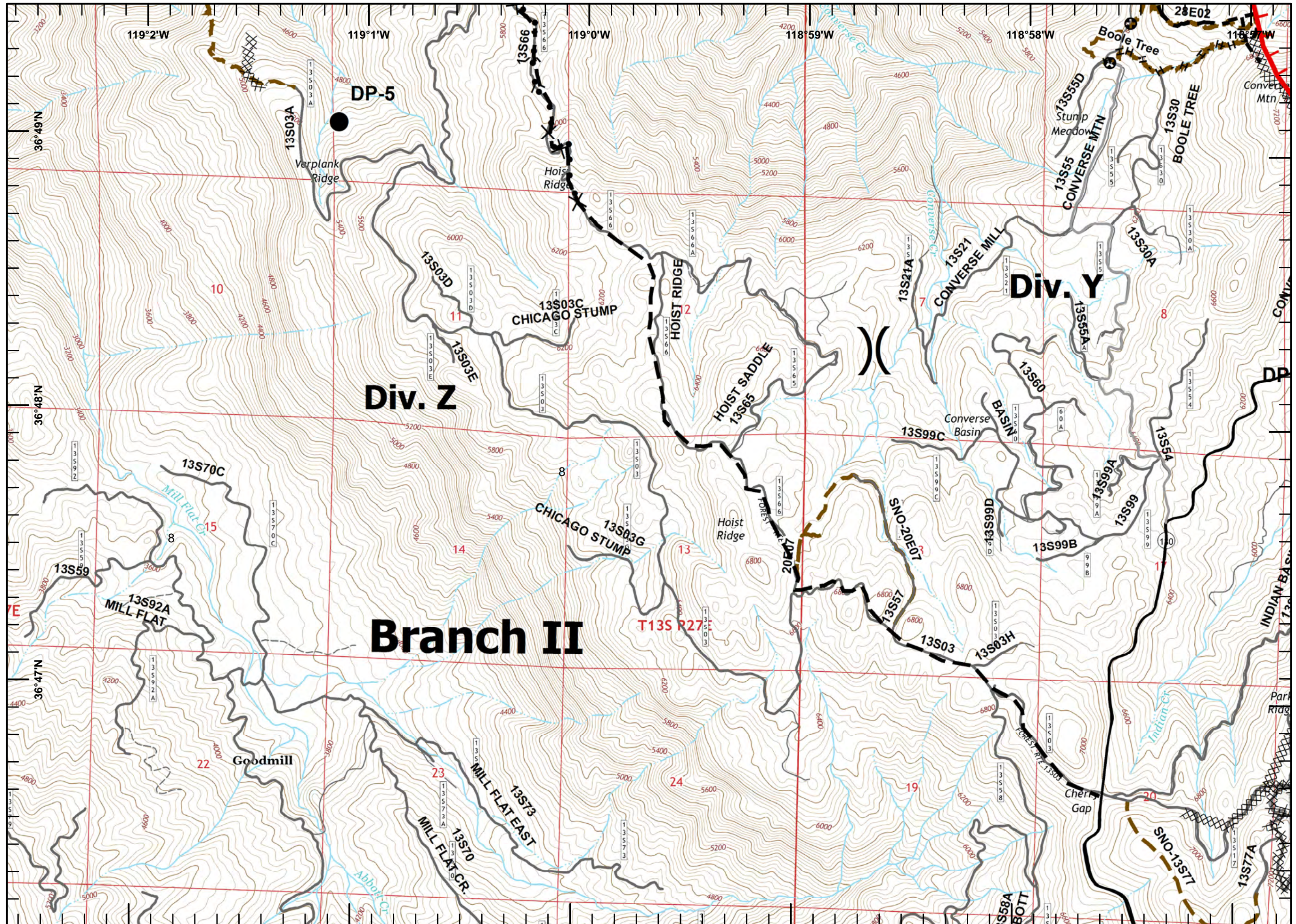


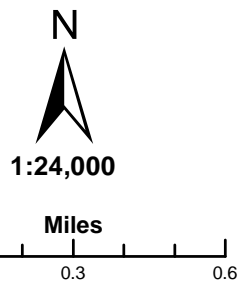
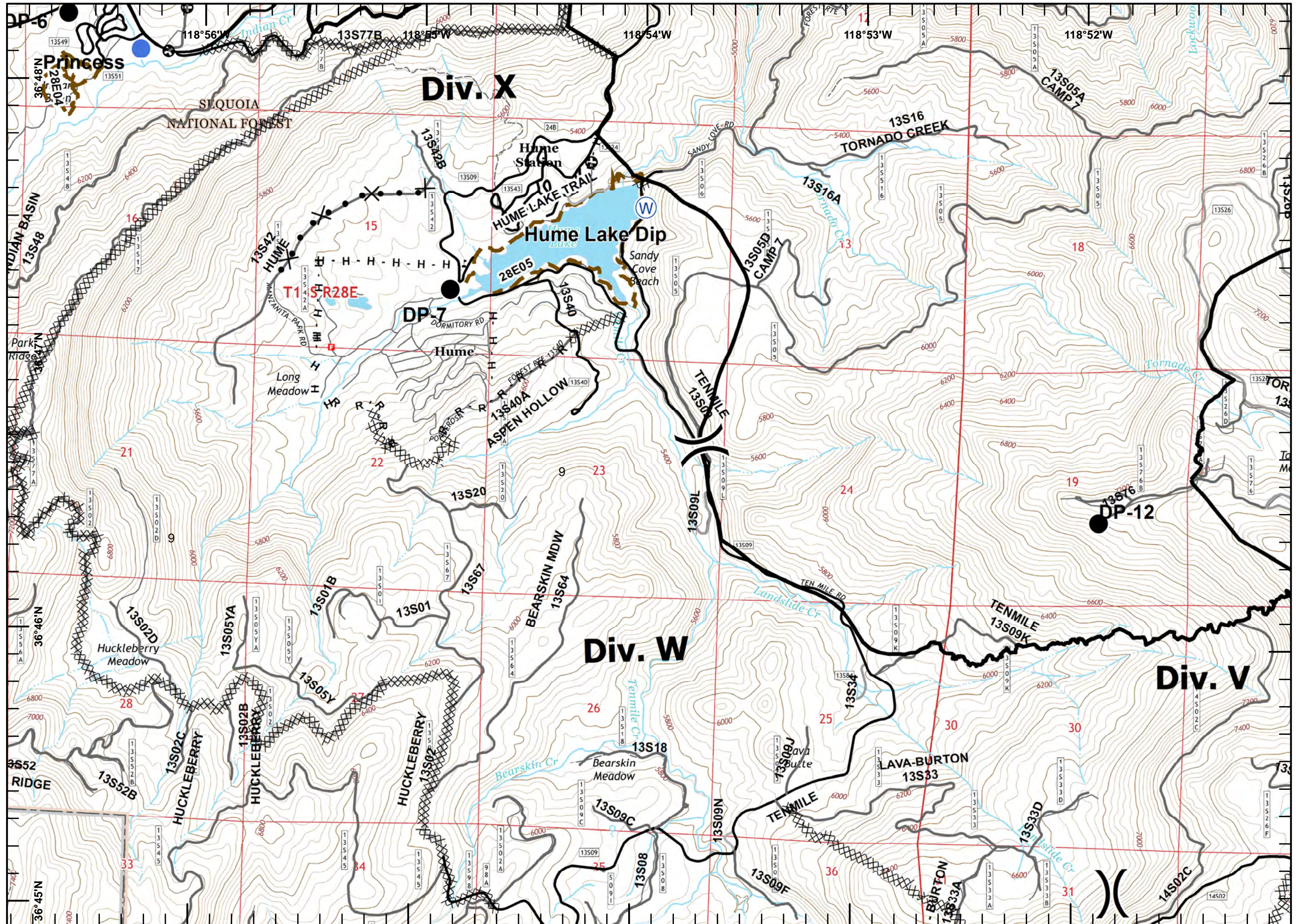


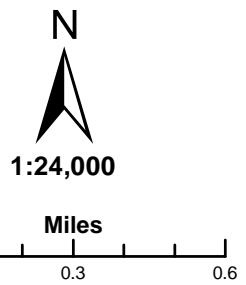
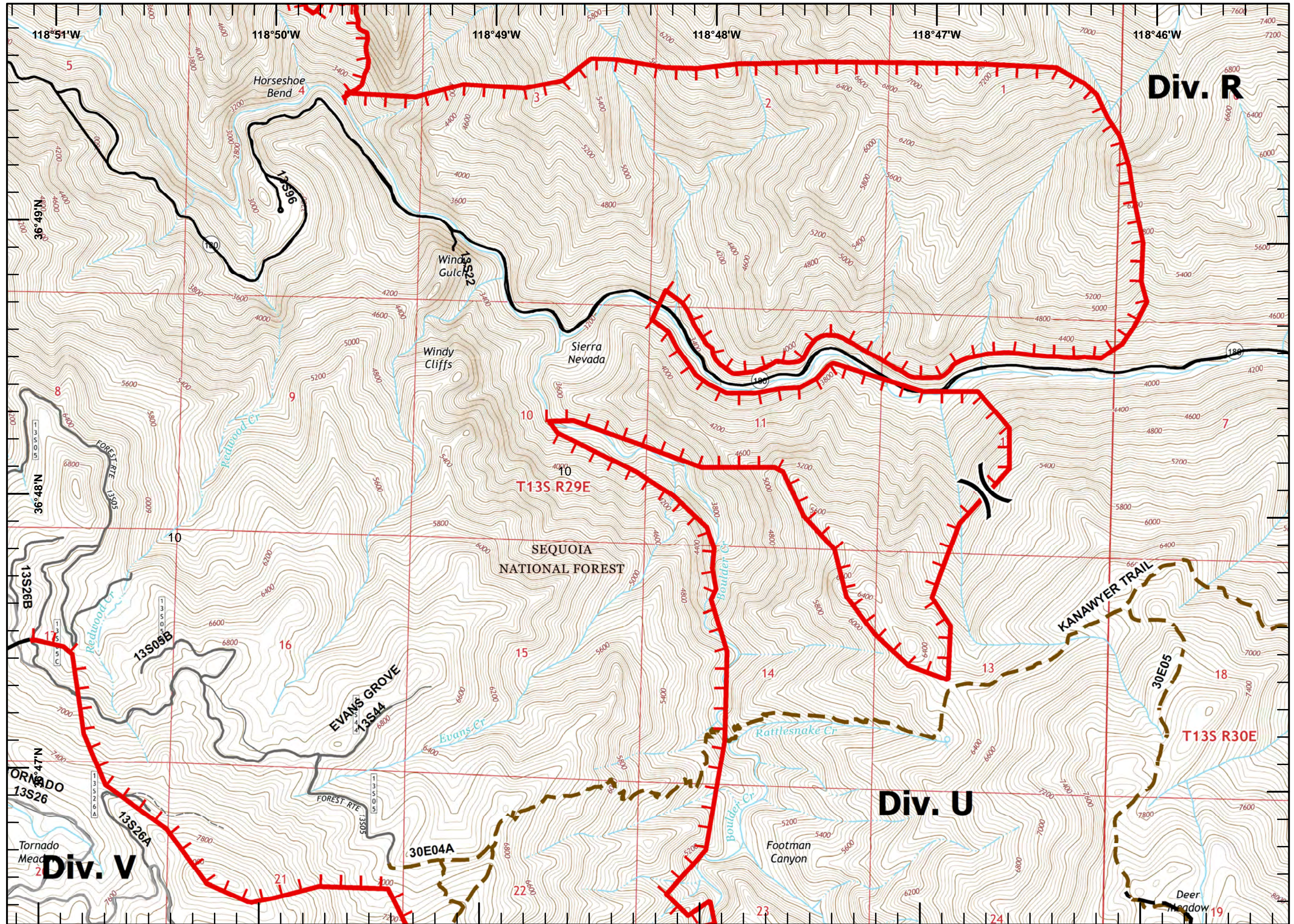


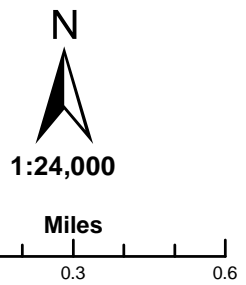
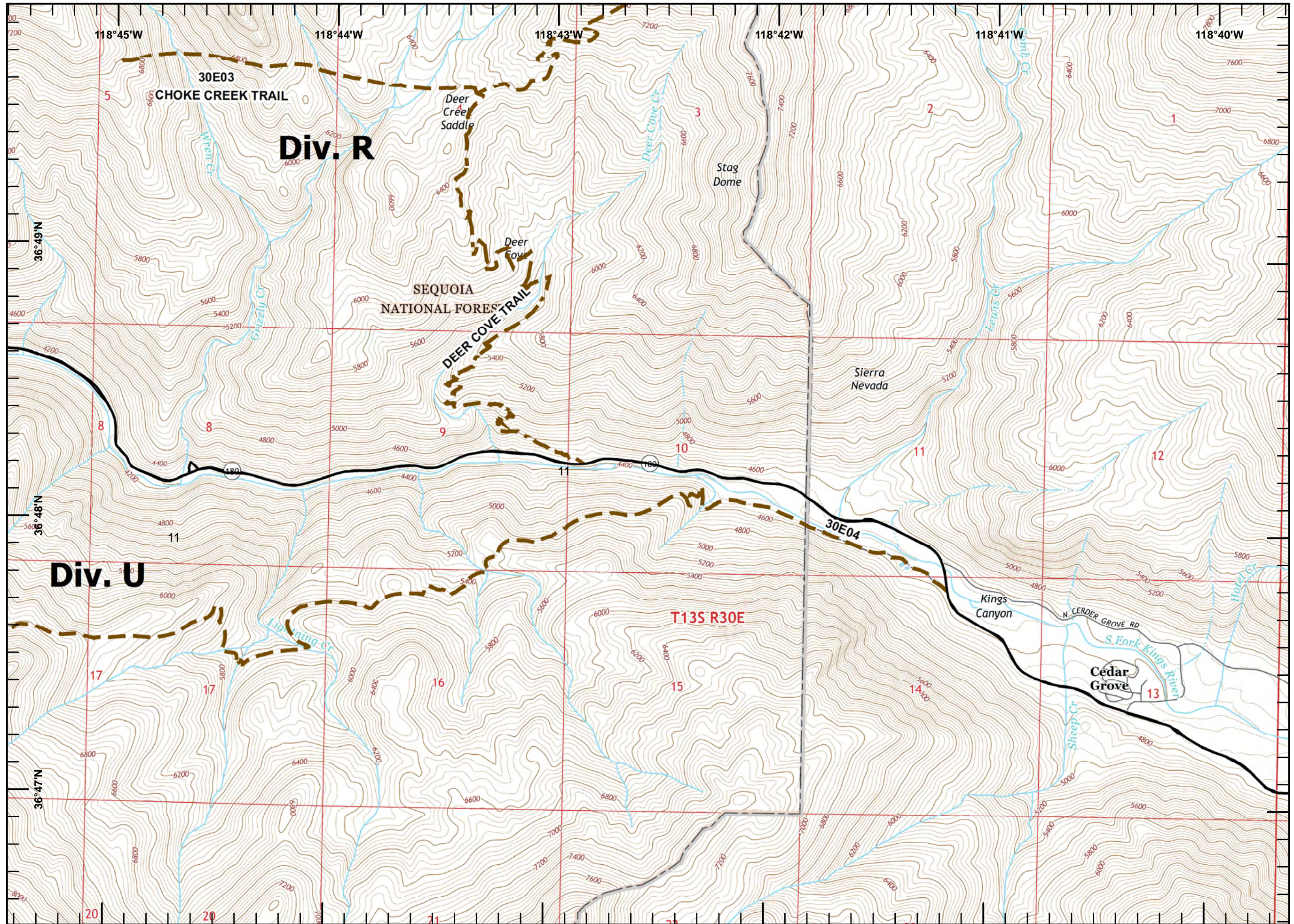


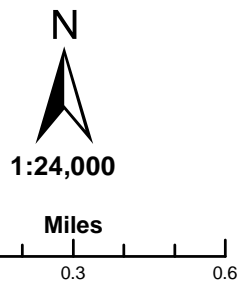
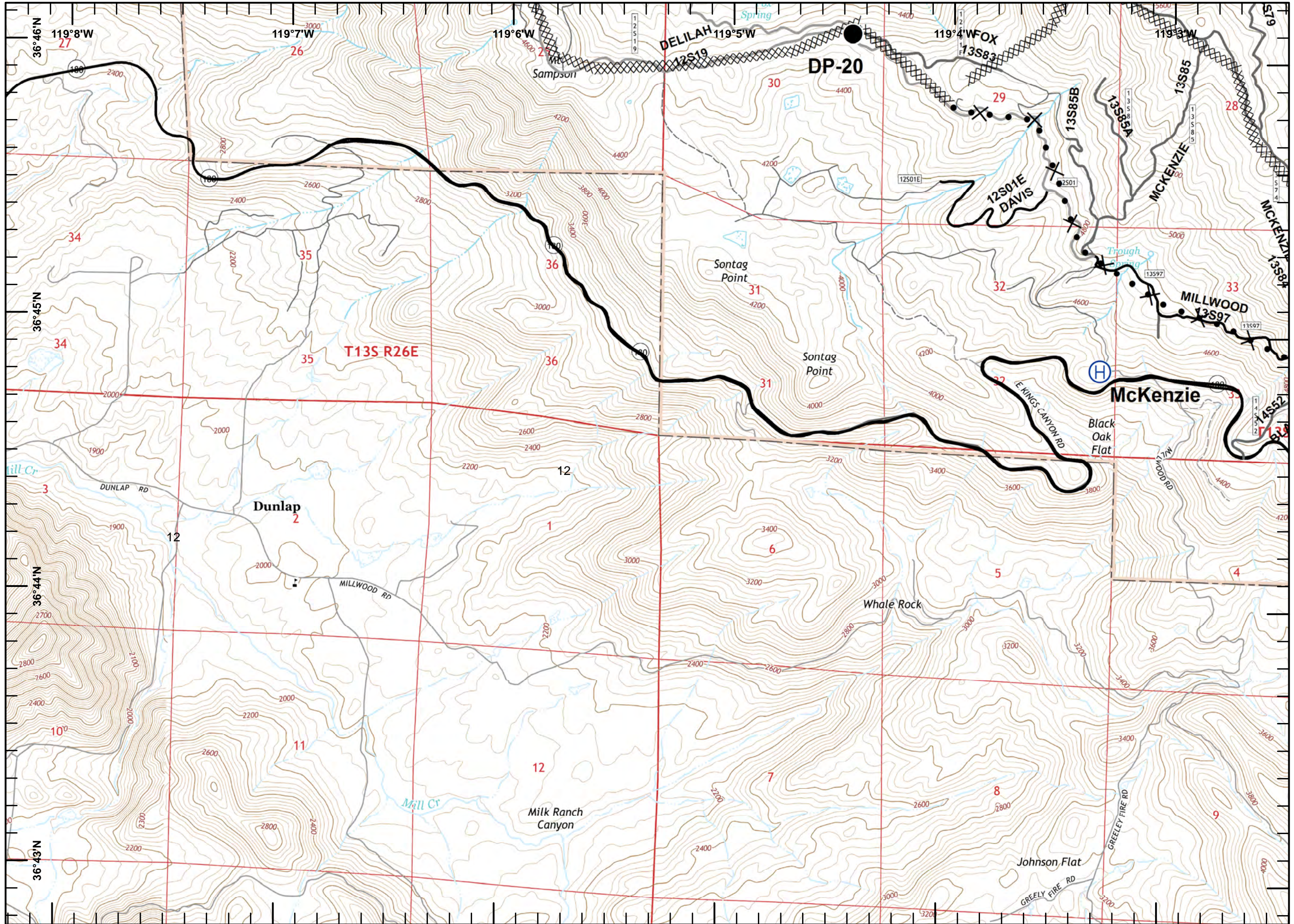


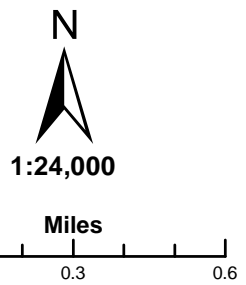
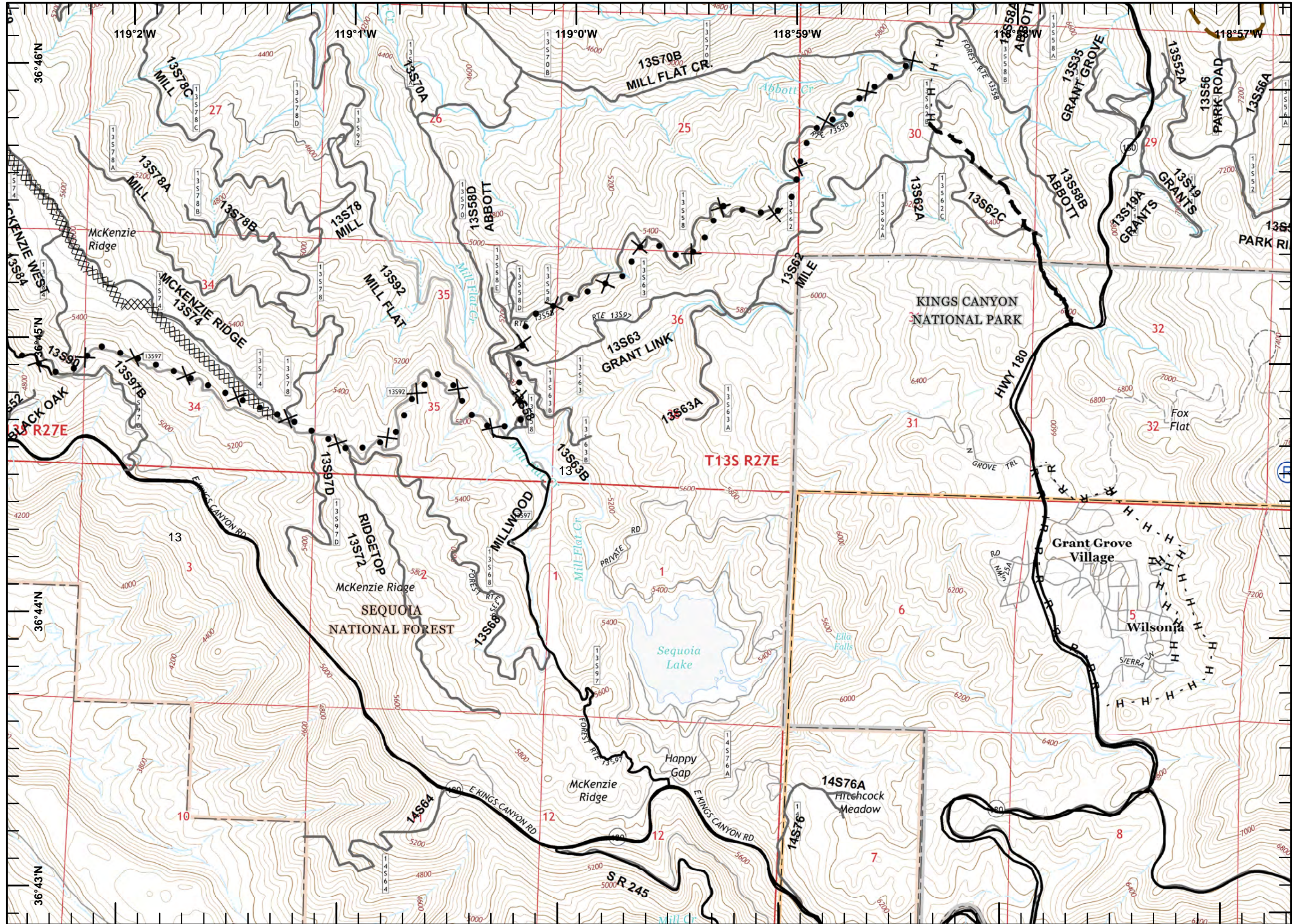


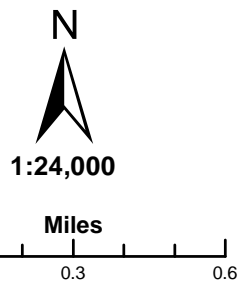
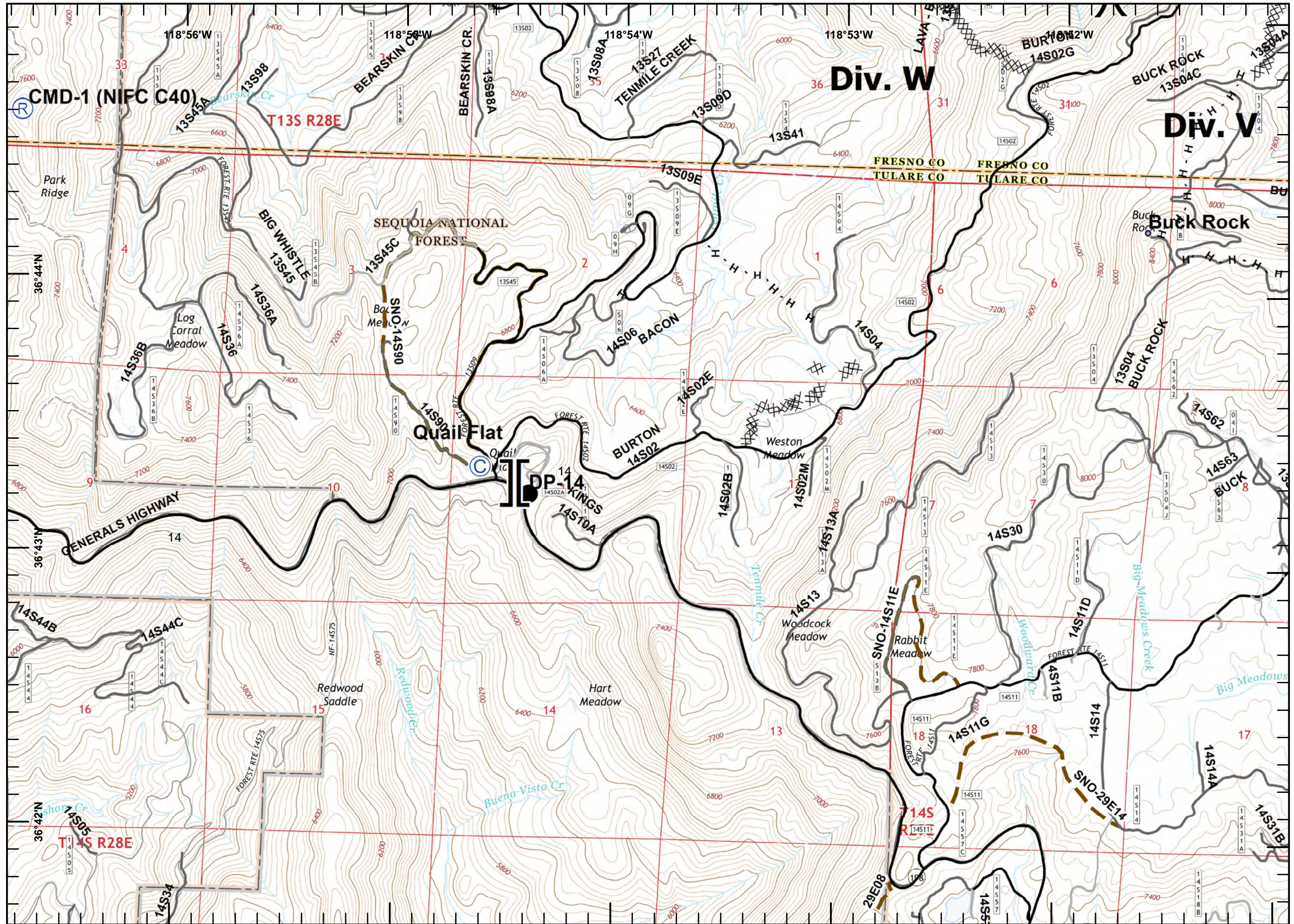


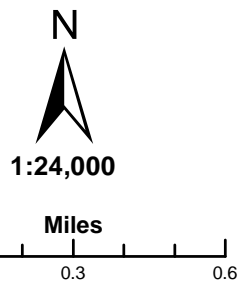
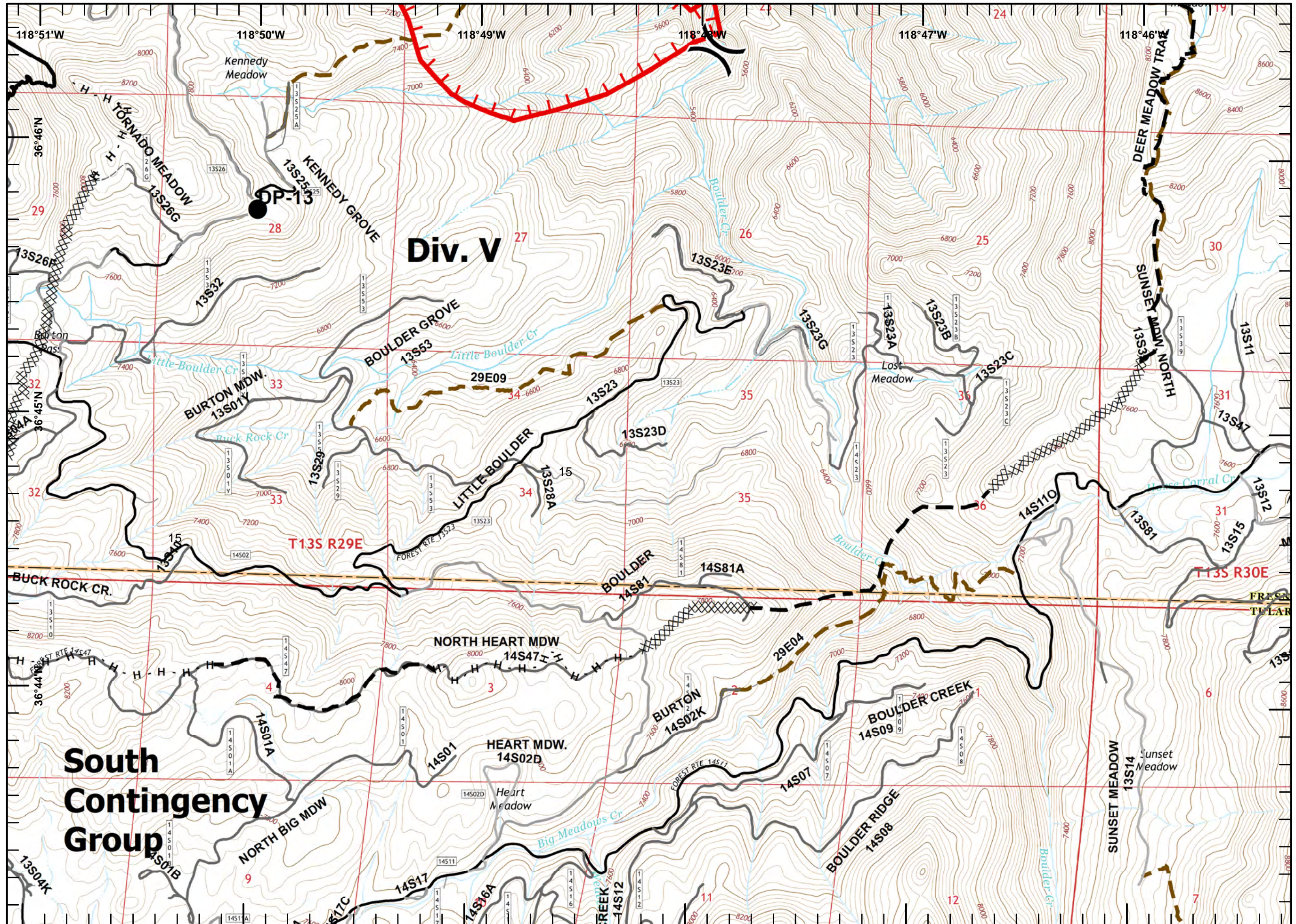


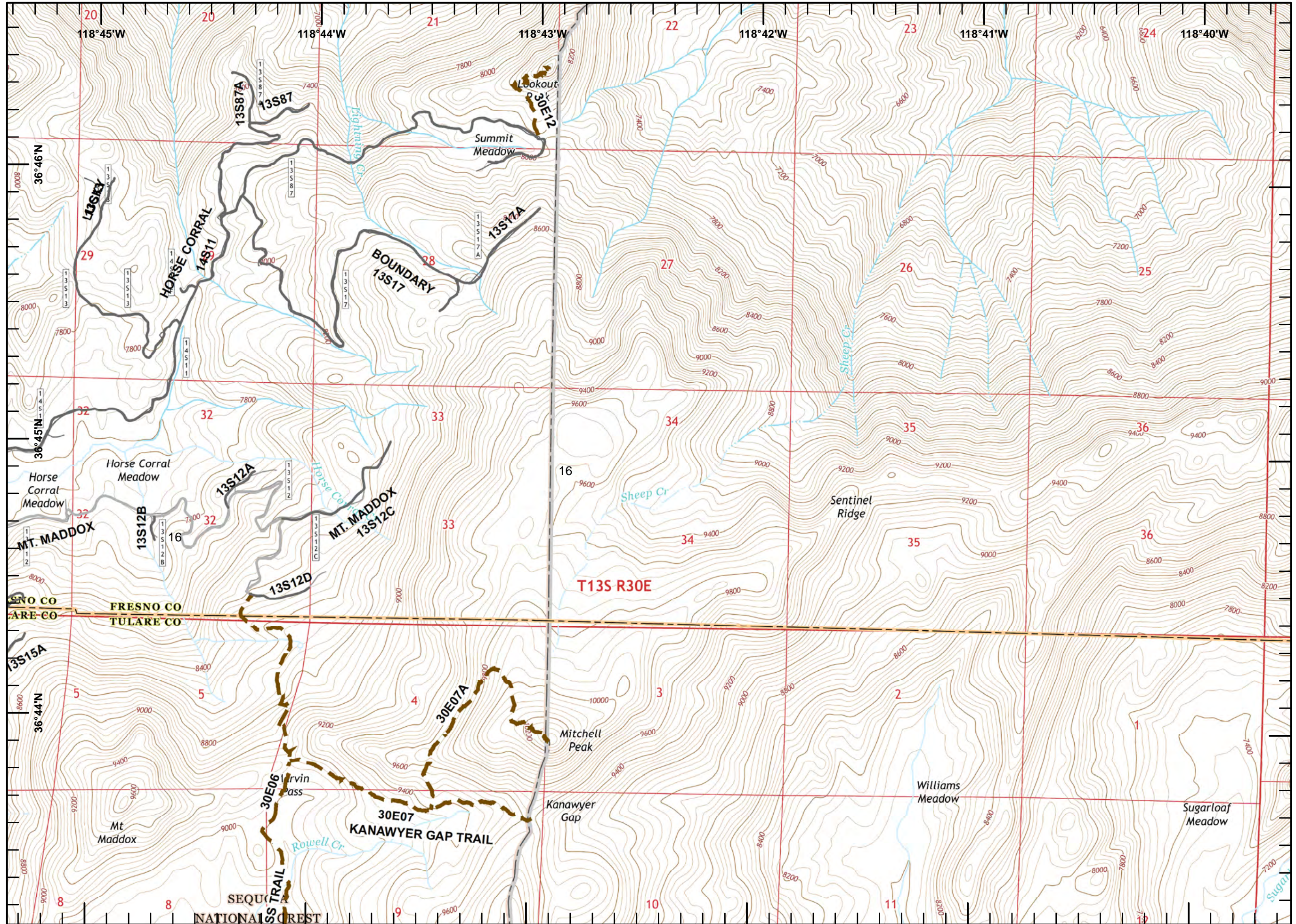


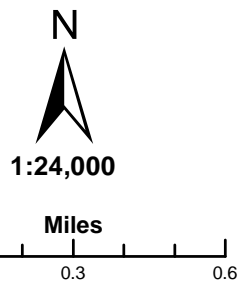
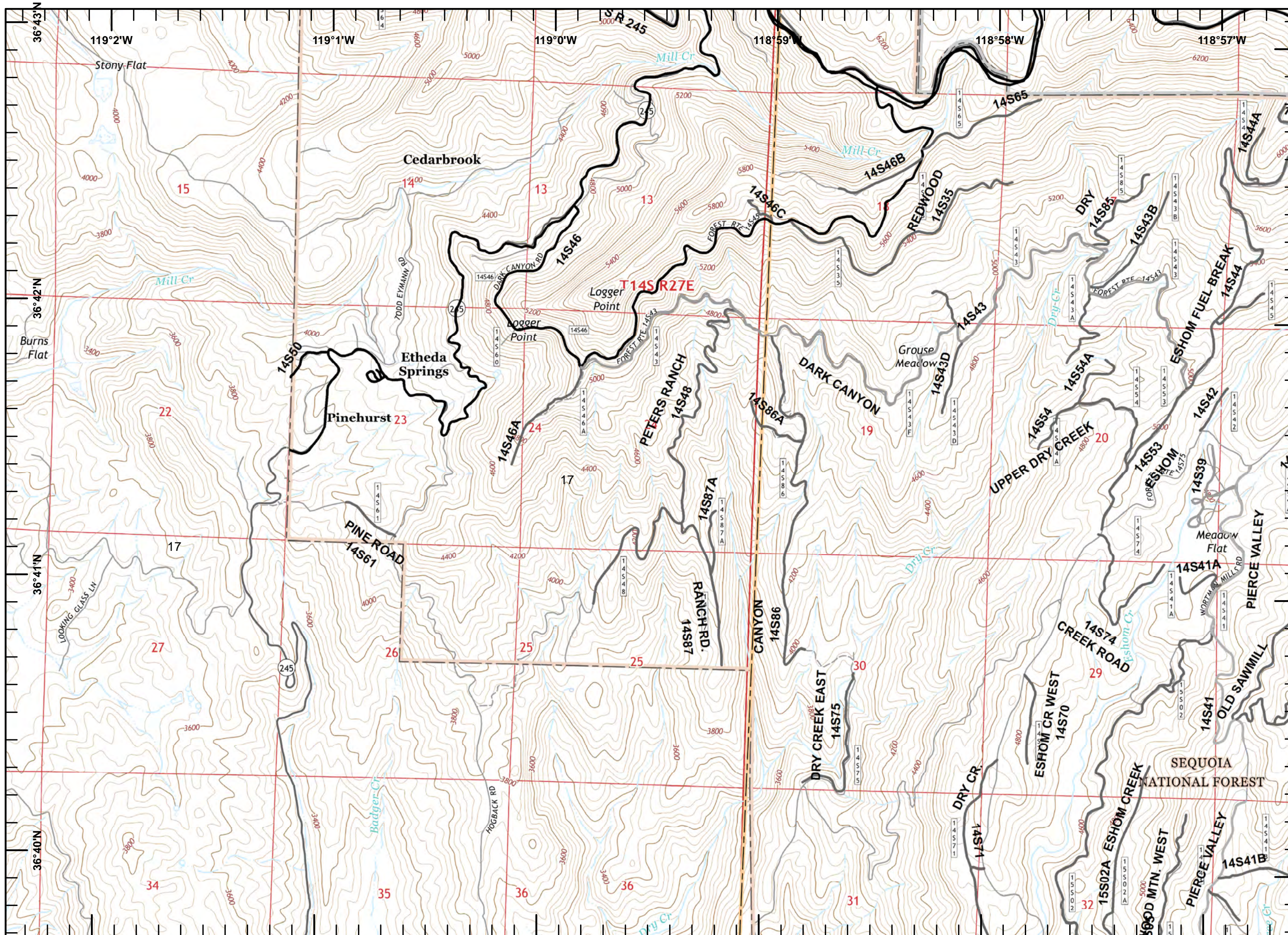


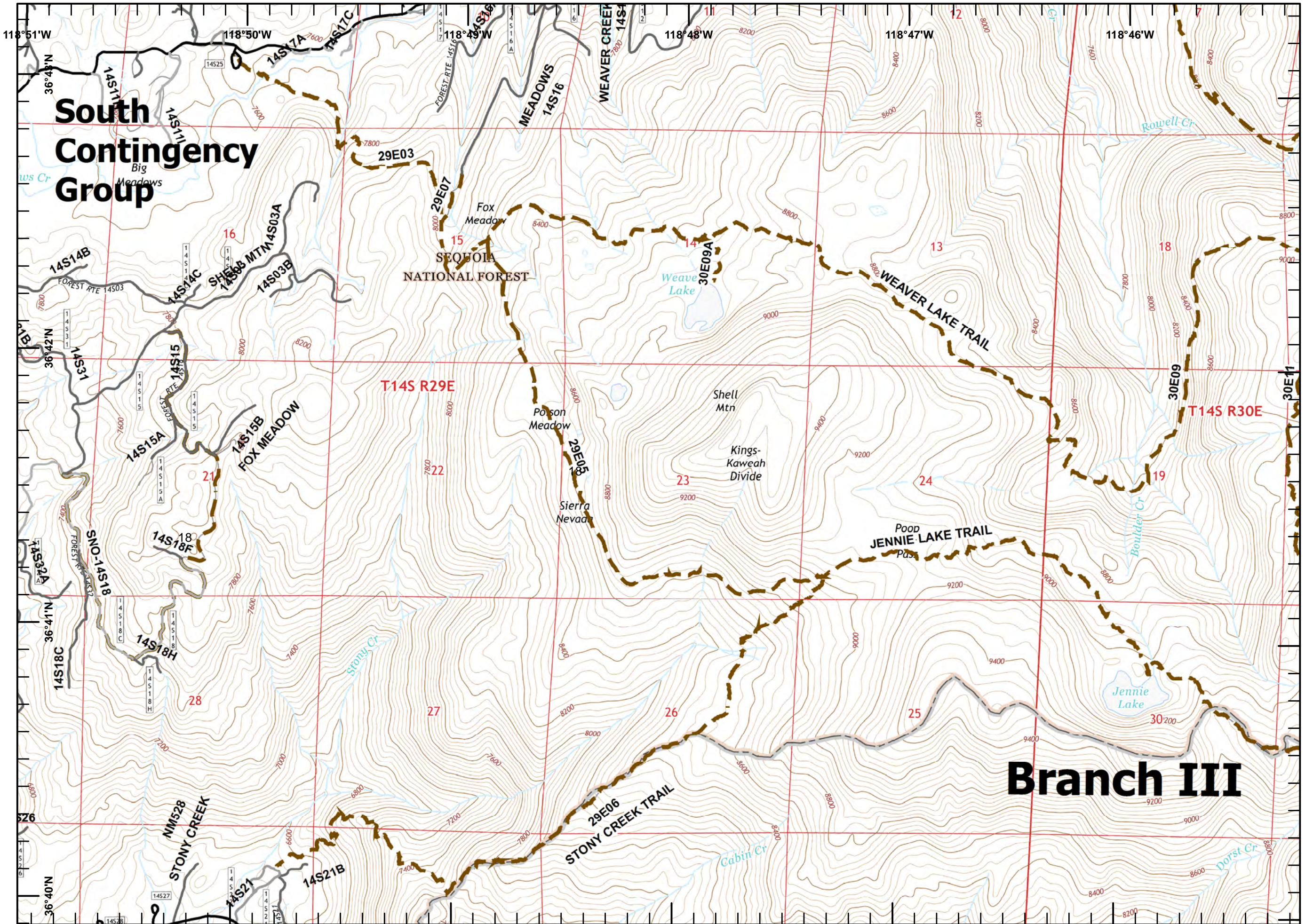






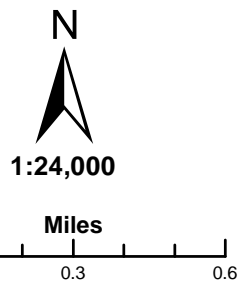
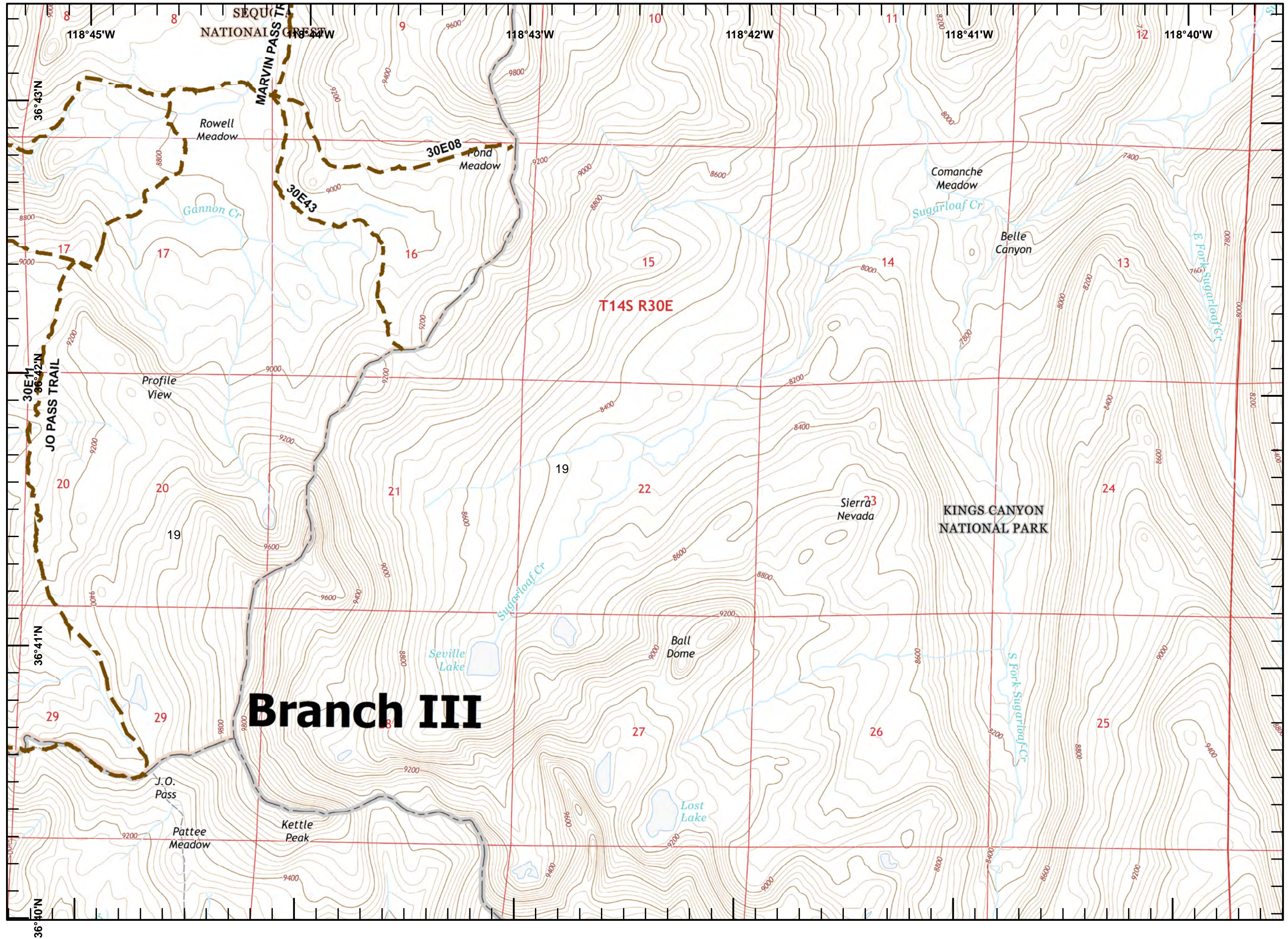


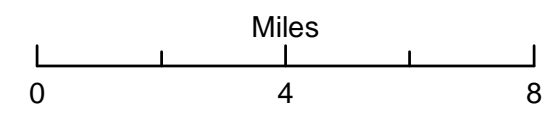




N
1:24,000
Miles
0 0.3 0.6

CALIFORNIA
INCIDENT MANAGEMENT TEAM





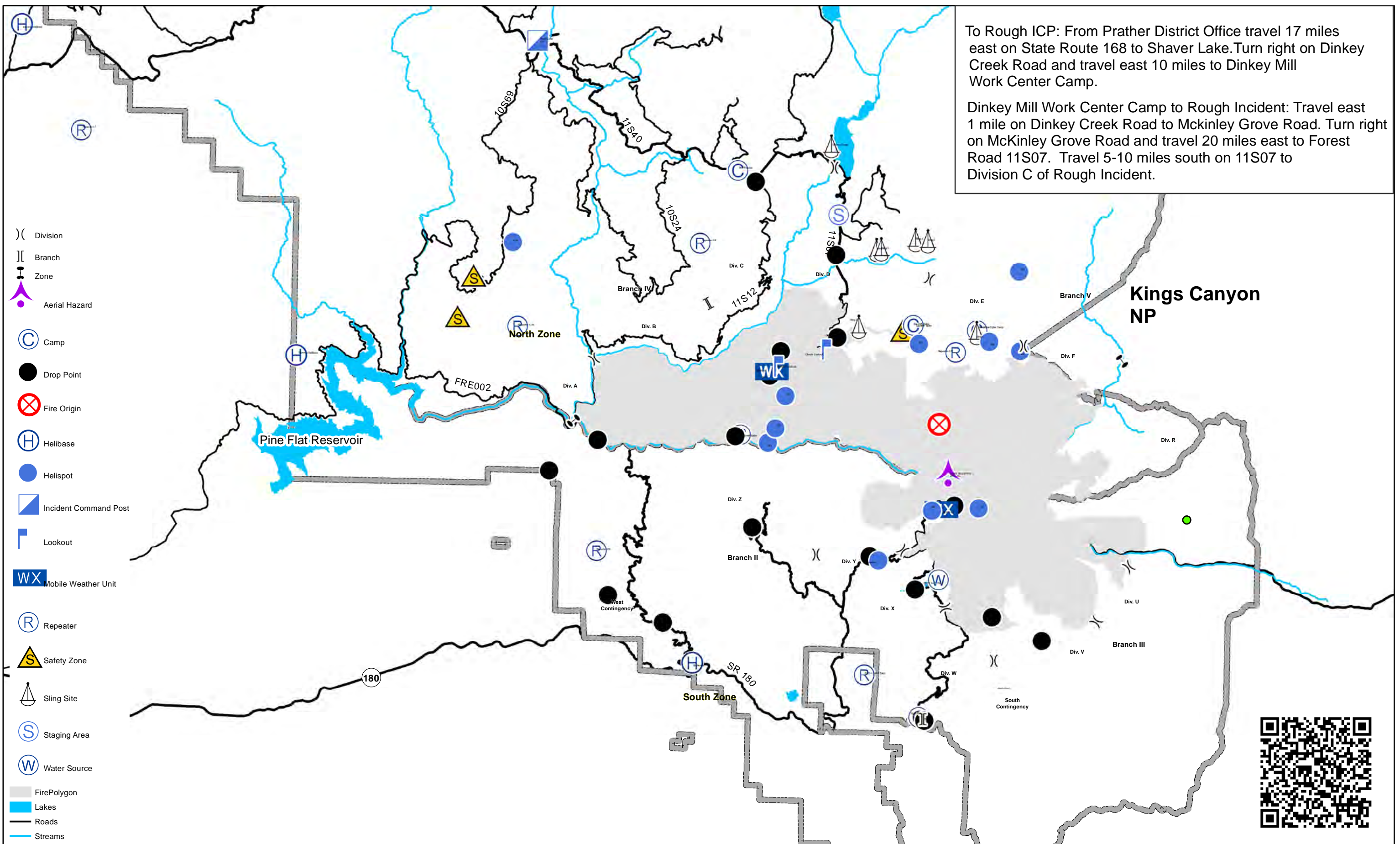
Rough Incident CA-SNF-001746

Transportation Map

August 29, 2015

To Rough ICP: From Prather District Office travel 17 miles east on State Route 168 to Shaver Lake. Turn right on Dinkey Creek Road and travel east 10 miles to Dinkey Mill Work Center Camp.

Dinkey Mill Work Center Camp to Rough Incident: Travel east 1 mile on Dinkey Creek Road to Mckinley Grove Road. Turn right on McKinley Grove Road and travel 20 miles east to Forest Road 11S07. Travel 5-10 miles south on 11S07 to Division C of Rough Incident.



- Division
- Branch
- Zone
- Aerial Hazard
- Camp
- Drop Point
- Fire Origin
- Helibase
- Helispot
- Incident Command Post
- Lookout
- Mobile Weather Unit
- Repeater
- Safety Zone
- Sling Site
- Staging Area
- Water Source
- Fire Polygon
- Lakes
- Roads
- Streams

