


































Rough Fire
CA-SNF-001746
NAD83 Datum
September 6, 2015

-  Grid Index
-  Division
-  Branch
-  Zone
-  Aerial Hazard
-  Airstrip or Airport
-  Camp
-  Drop Point
-  Helibase
-  Helispot
-  Incident Command Post
-  Lookout
-  Mobile Weather Unit
-  Repeater
-  Safety Zone
-  Sling Site
-  Spot Fire
-  Staging Area
-  Water Source
-  Retardant Dip
-  Uncontrolled Fire Edge
-  Completed Dozer Line
-  Completed Line
-  Hand Line
-  Active Burnout
-  Aerial Hazard
-  Planned Fire Line
-  Other
-  Proposed Dozer Line
-  Ridge / Geographic Feature
-  Fire Polygon
-  Road
-  Trail

