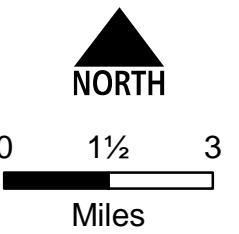
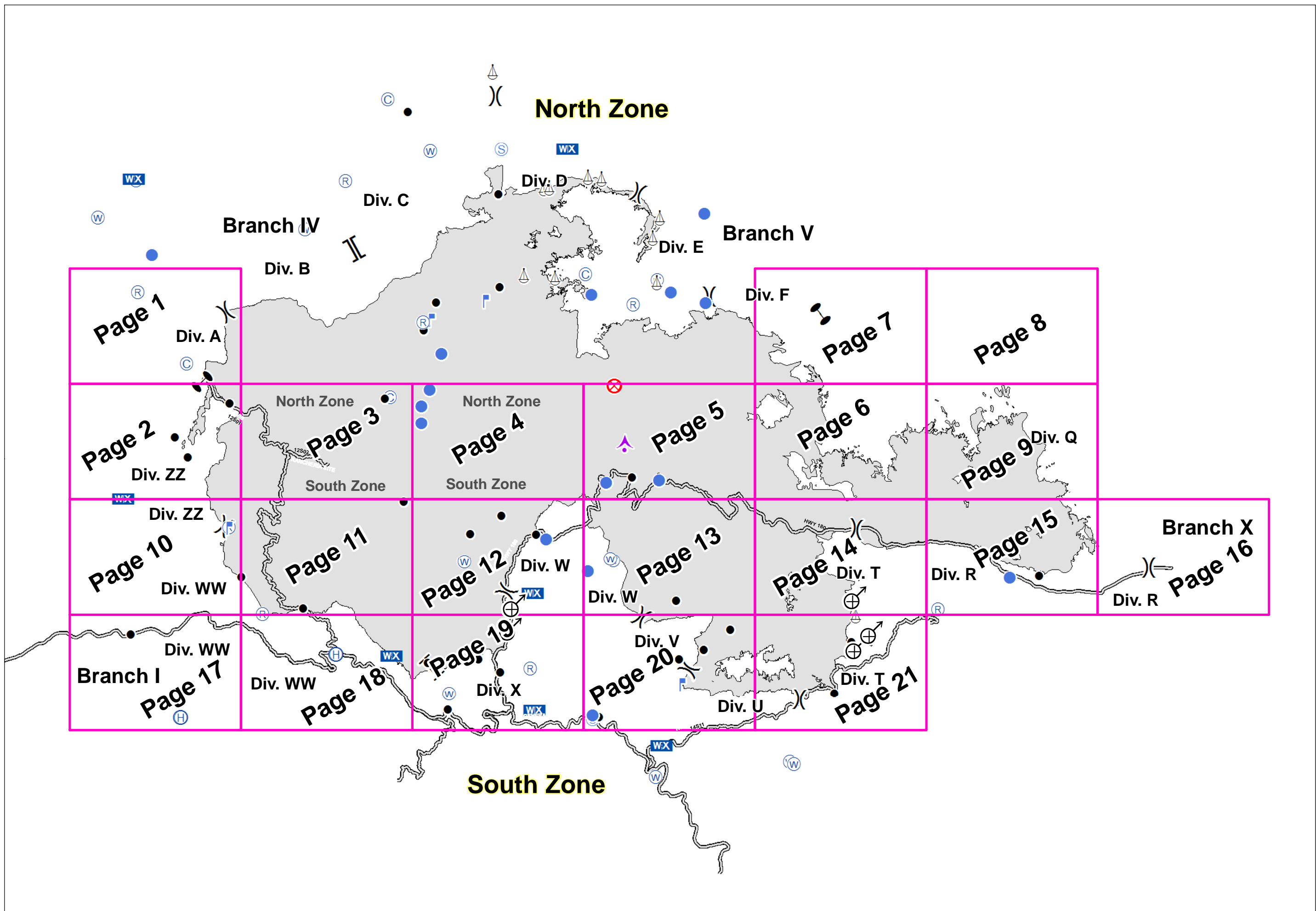




- Aerial Hazard
- Camp
- Drop Point
- Fire Origin
- Helibase
- Helispot
- Lookout
- Mobile Weather Unit
- Repeater
- Sling Site
- Staging Area
- Water Source
- Spot Fires: Out



Rough Fire

CA-SNF-1746

IAP Tiles

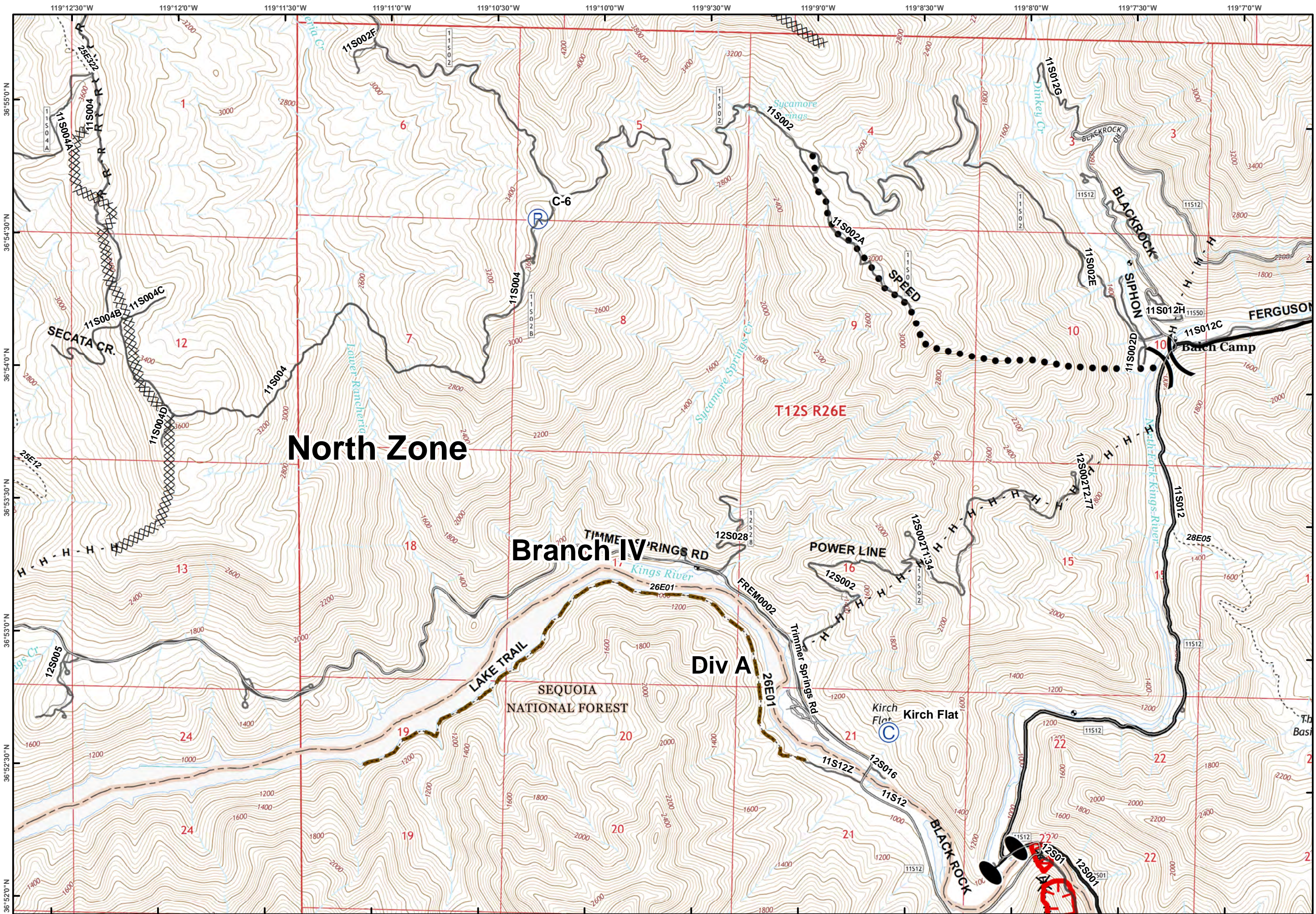
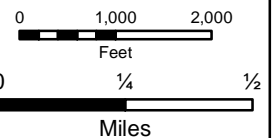
09/18/2015



Page - 1

Camp

Repeater



Rough Fire

CA-SNF-1746

IAP Tiles

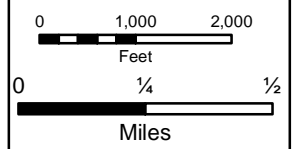
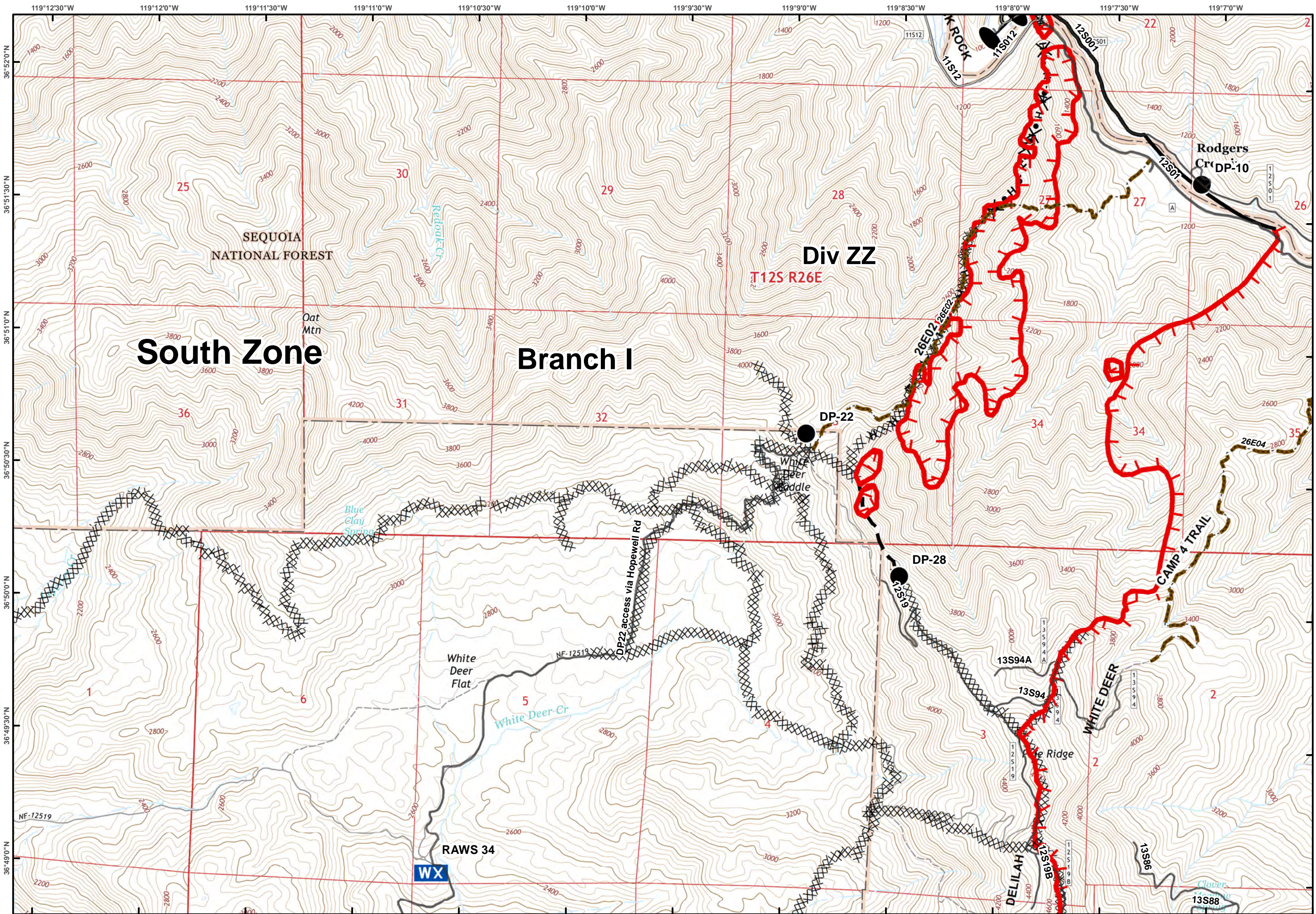
09/18/2015

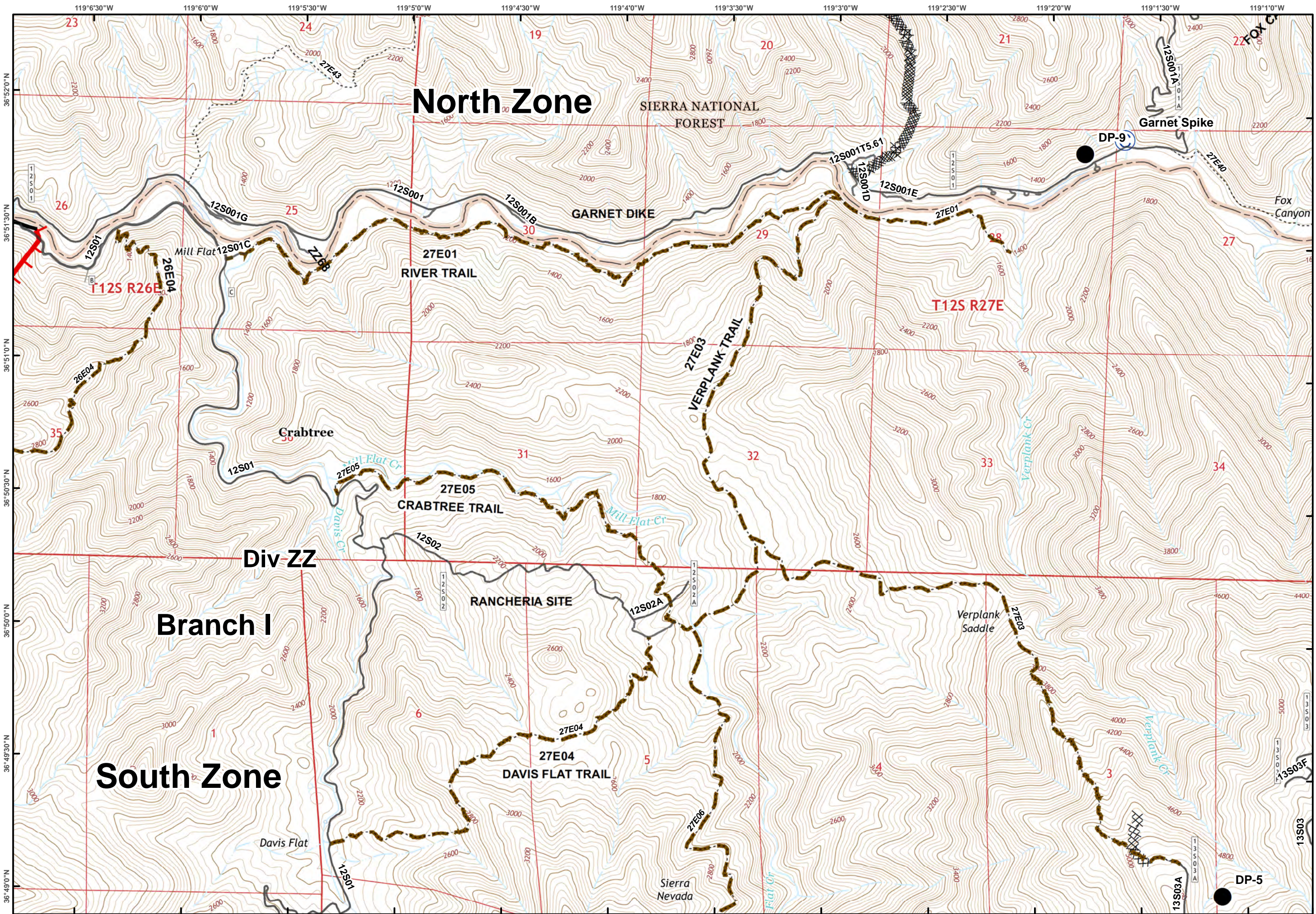




Page - 2

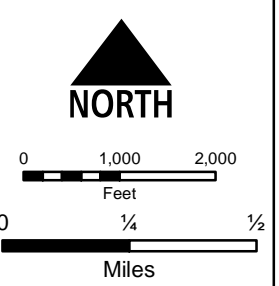
● Drop Point

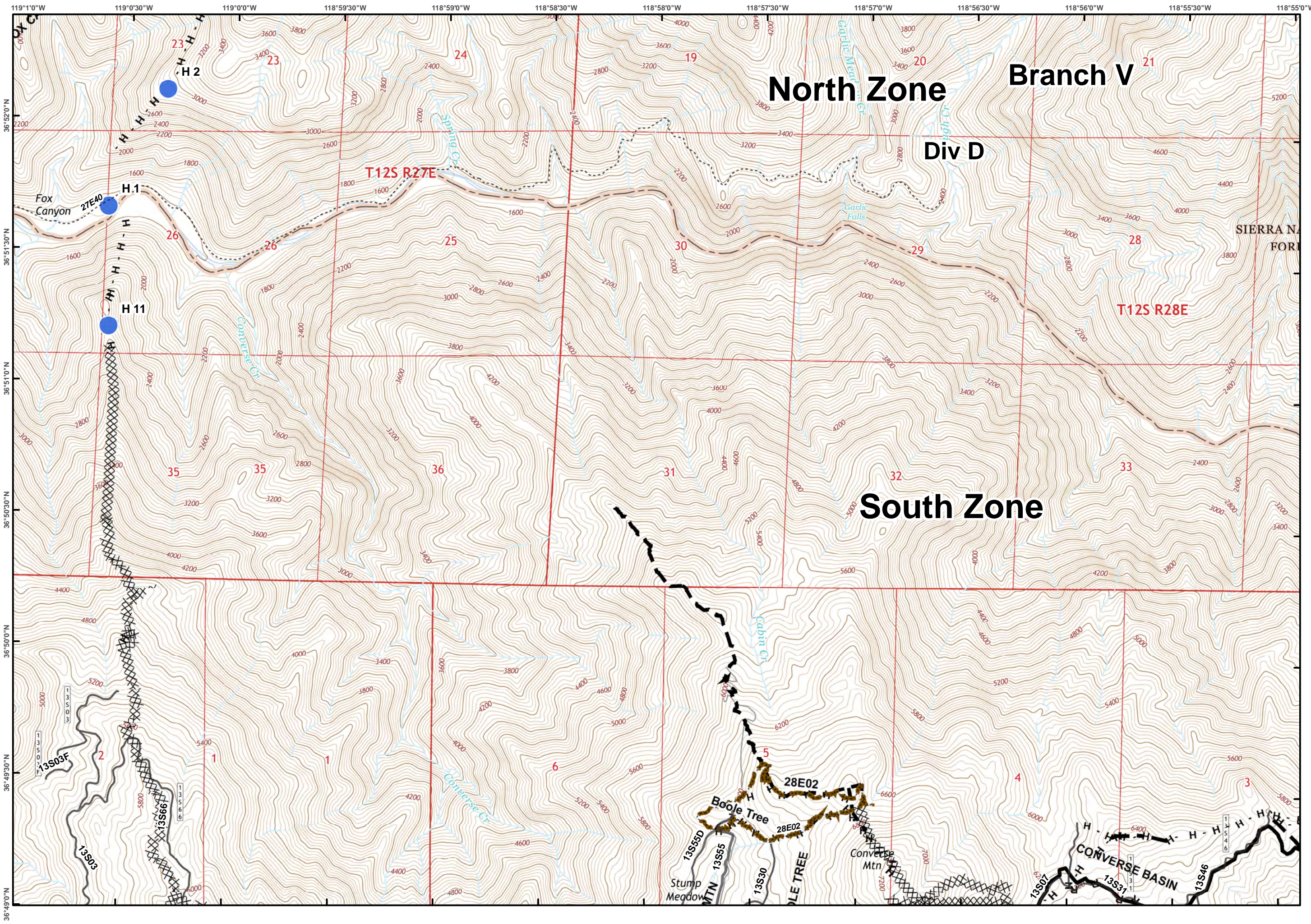
WX Mobile Weather Unit



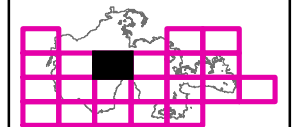
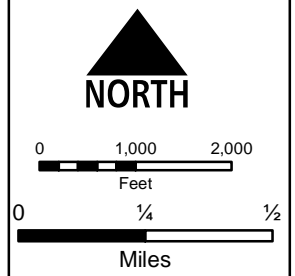


-  Camp
-  Drop Point





● Helispot



Rough Fire

CA-SNF-1746

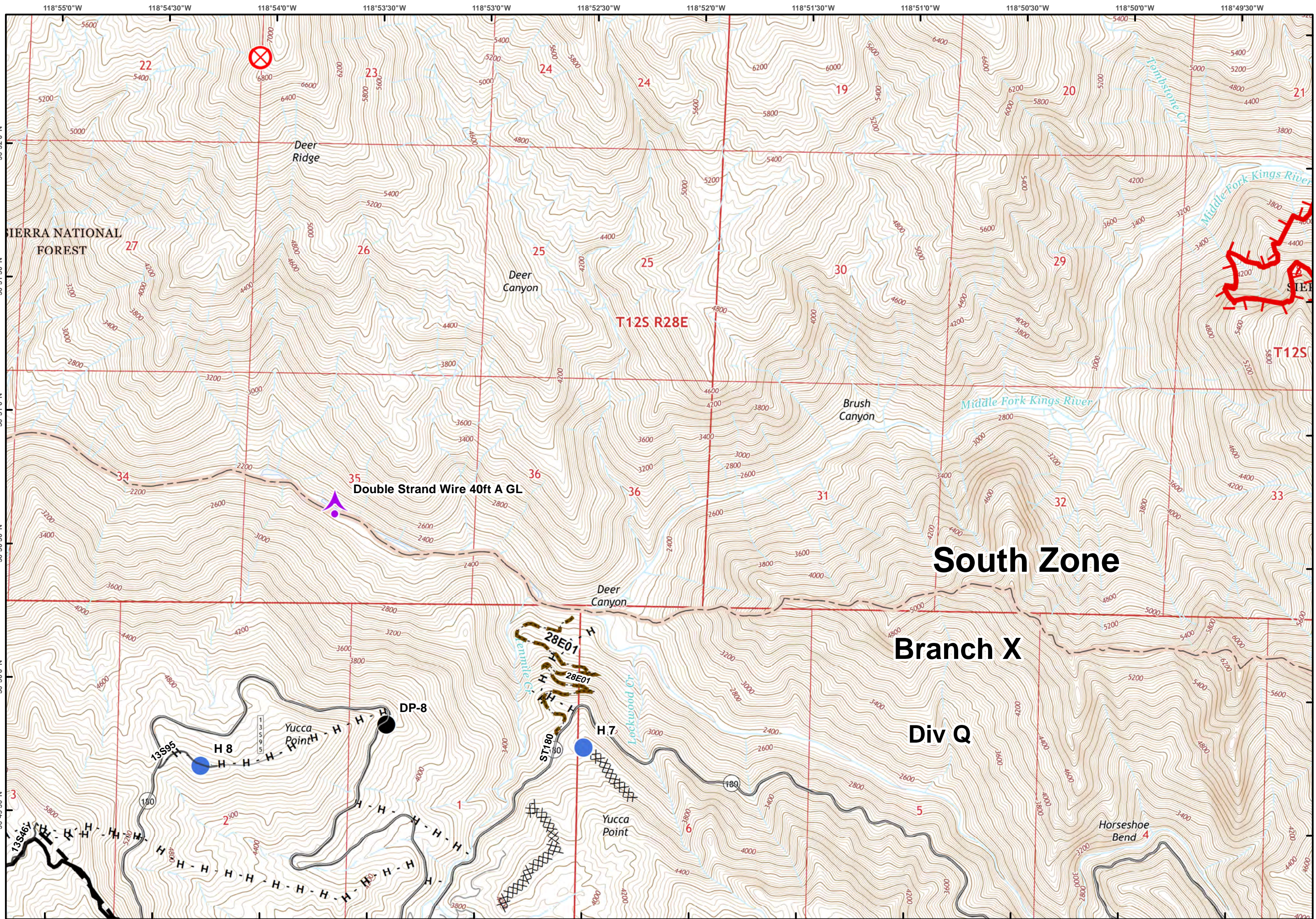
IAP Tiles

09/18/2015



Page - 5

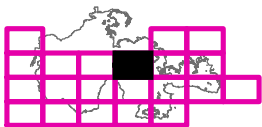
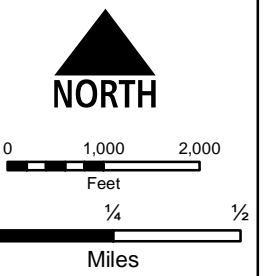
- Aerial Hazard
- Drop Point
- Fire Origin
- Helispot

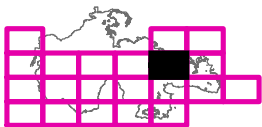
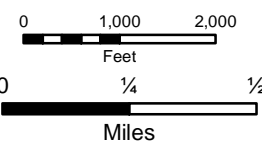
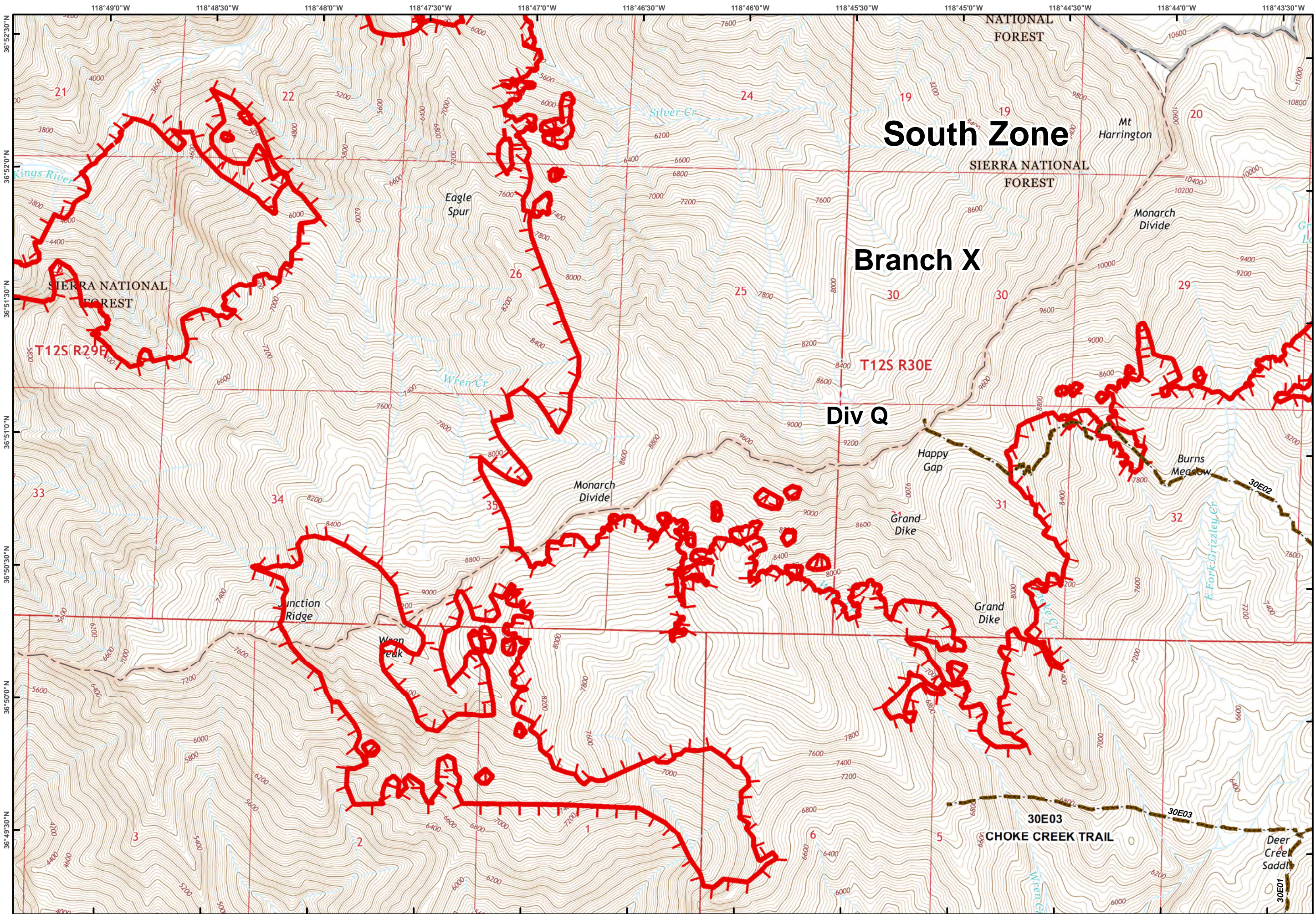


South Zone

Branch X

Div Q





Rough Fire

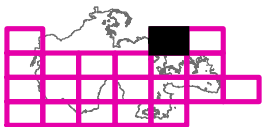
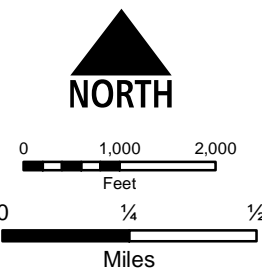
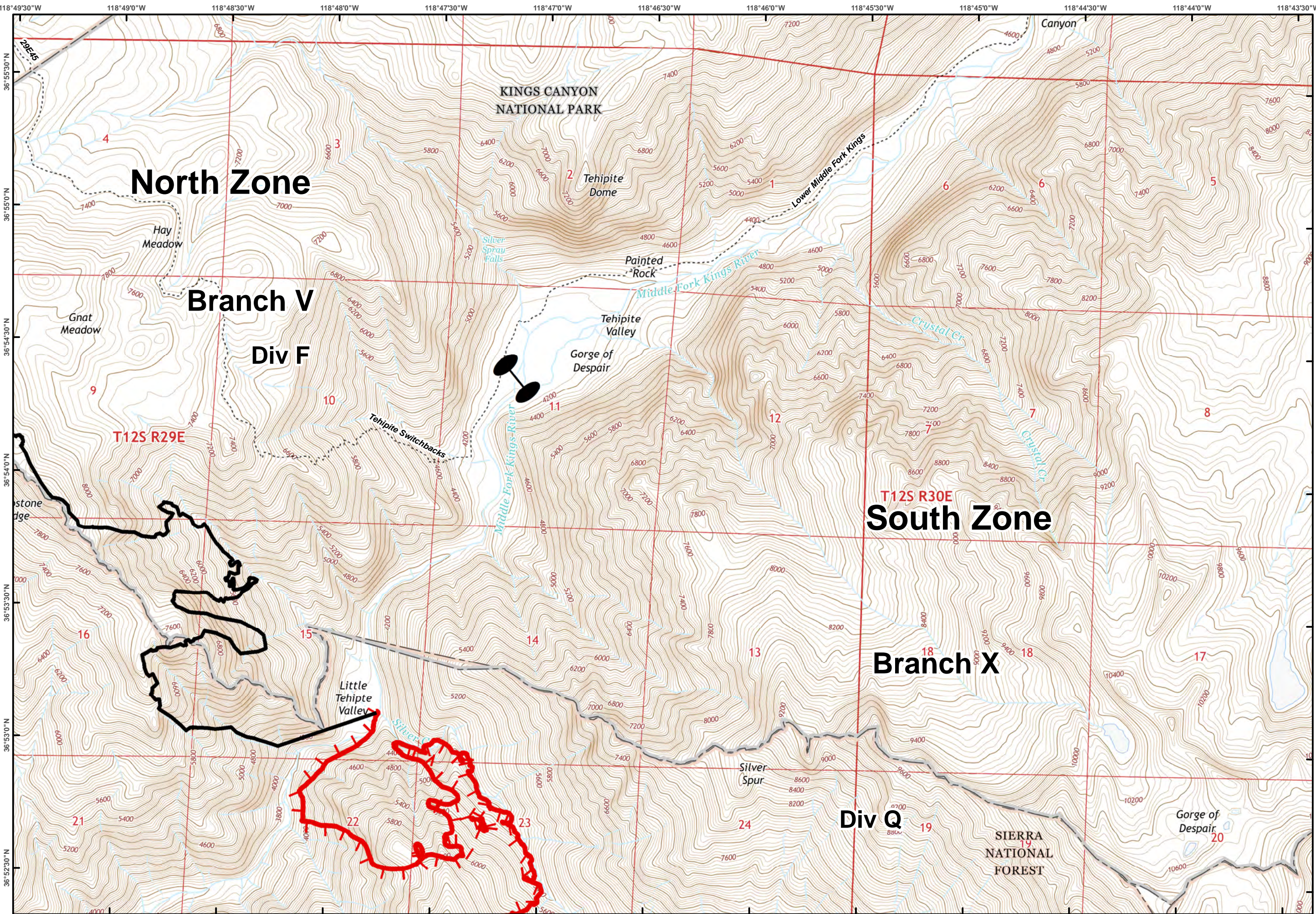
CA-SNF-1746

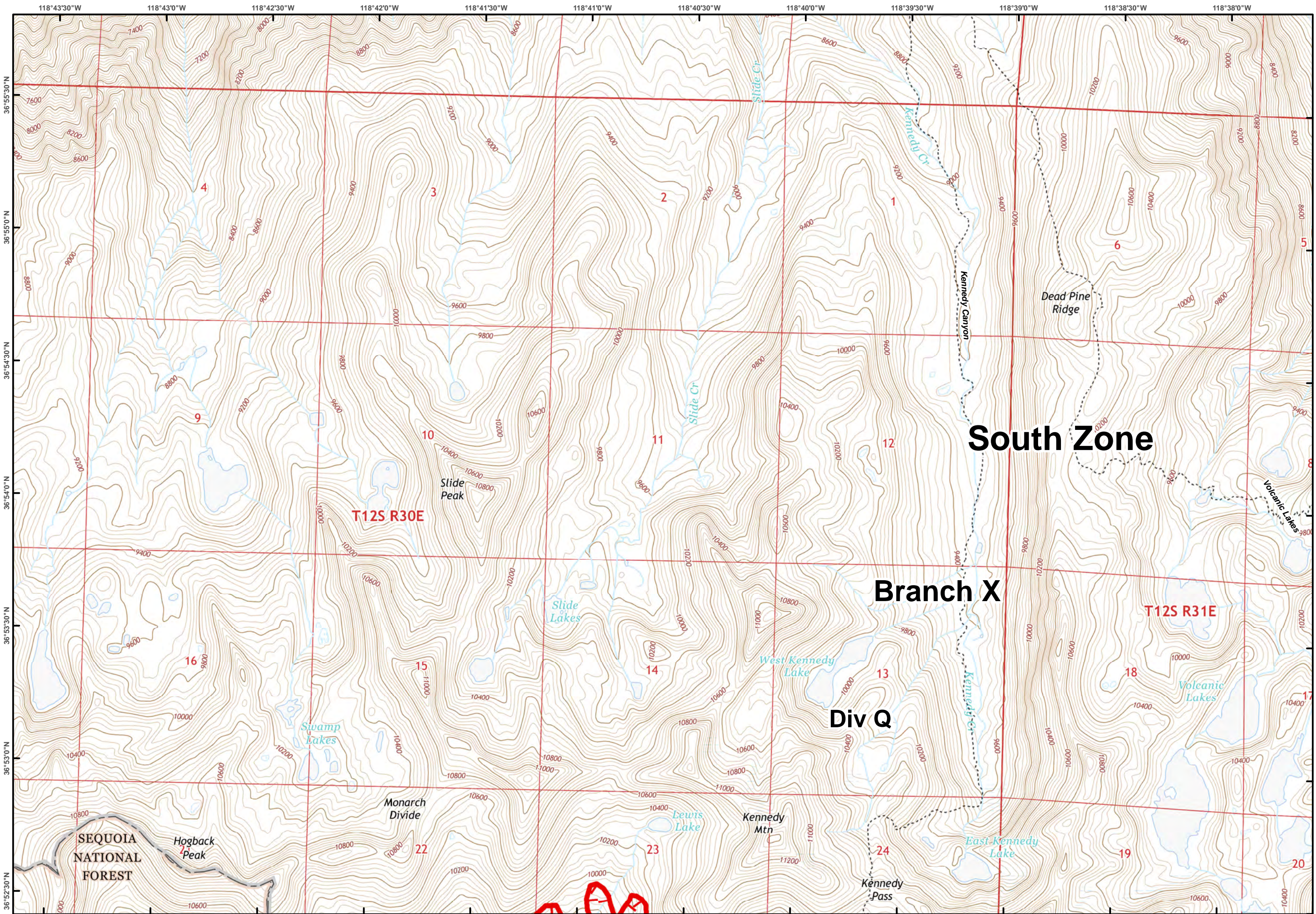
IAP Tiles

09/18/2015



Page - 7





South Zone

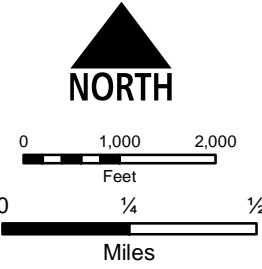
Branch X

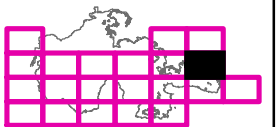
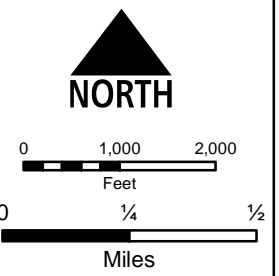
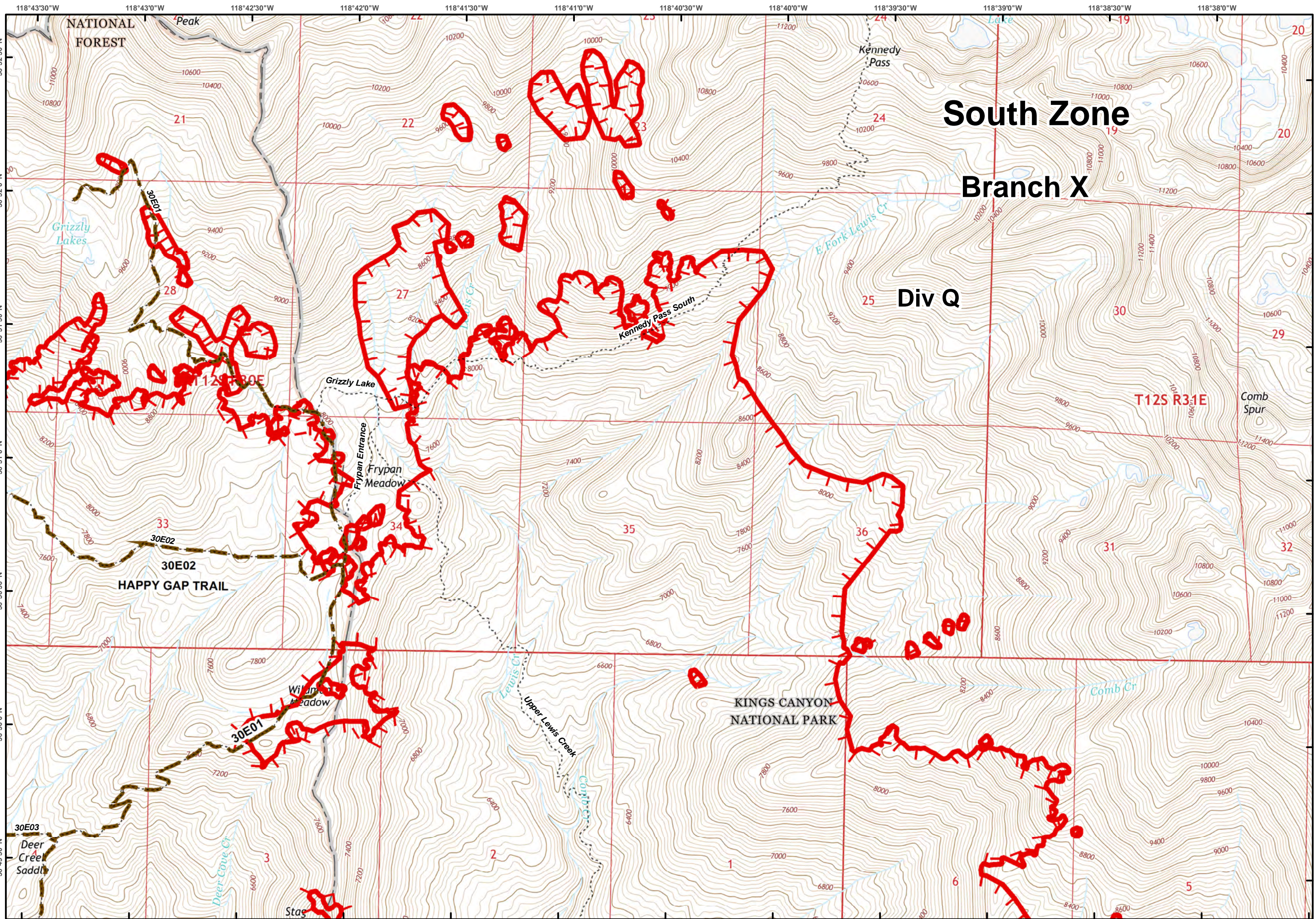
Div Q

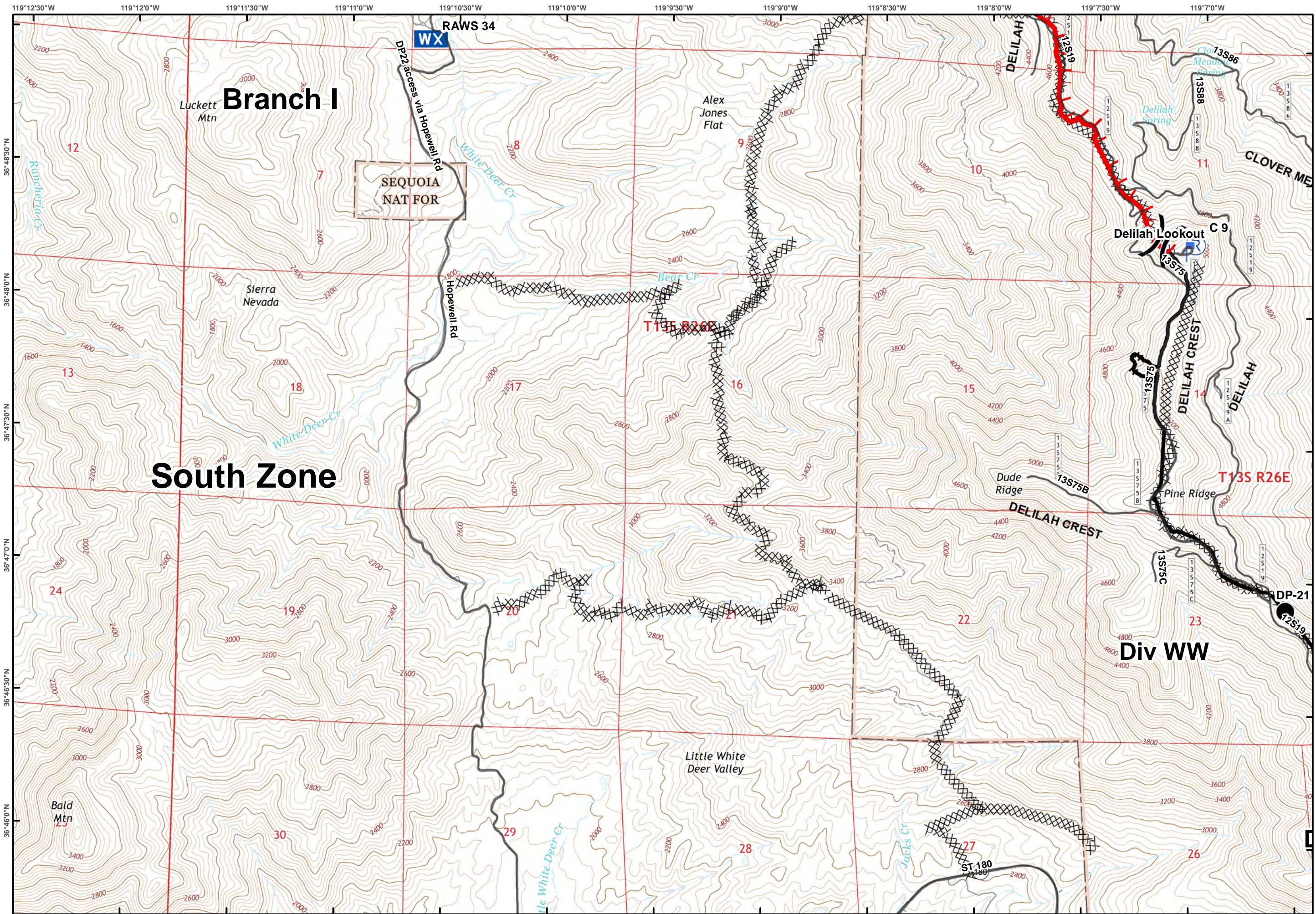
T12S R30E





T12S R31E

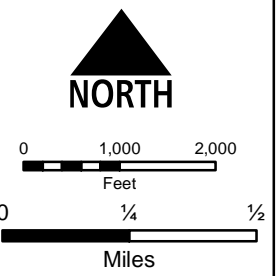
SEQUOIA NATIONAL FOREST

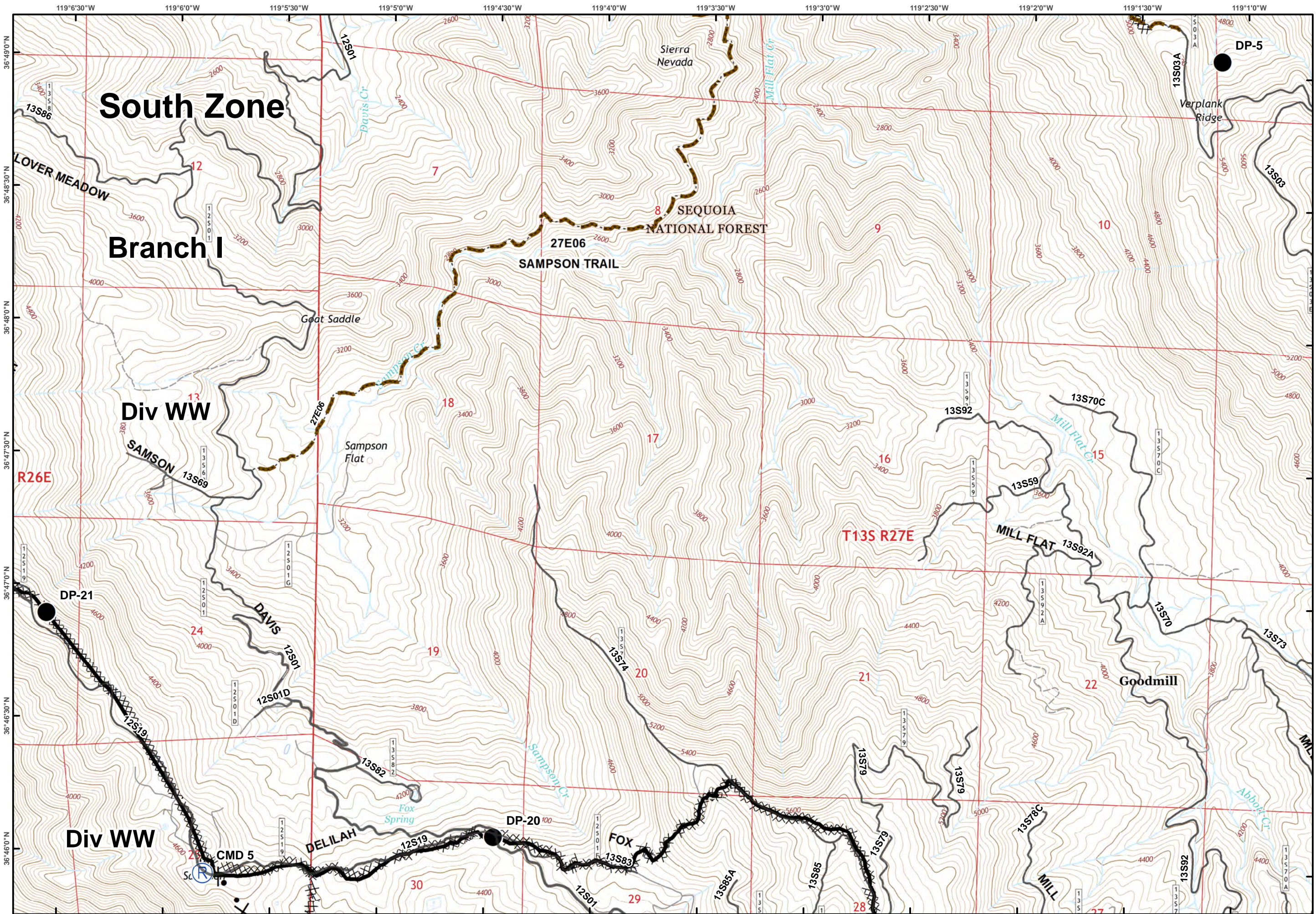






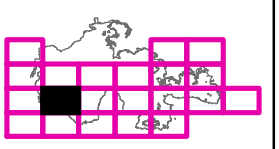
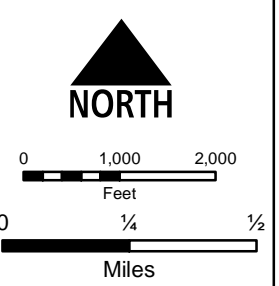


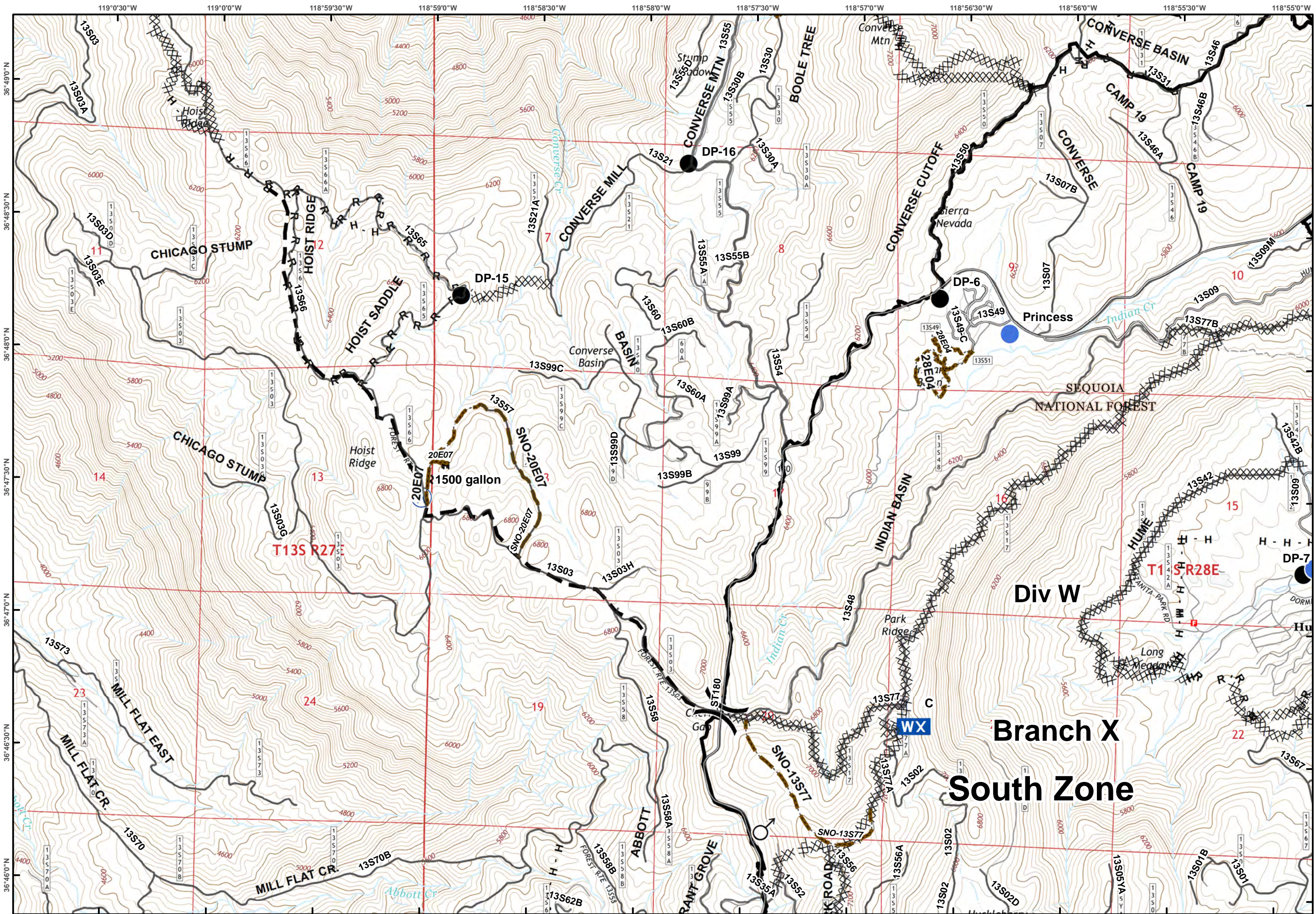
-  Drop Point
-  Lookout
-  Mobile Weather Unit
-  Repeater








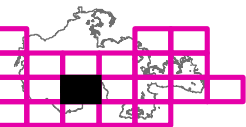
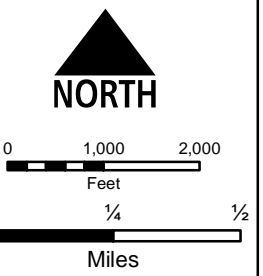


-  Drop Point
-  Repeater





-  Drop Point
-  Helispot
-  Mobile Weather Unit
-  Water Source
-  Spot Fires: Out



Branch X
South Zone

Div W

T13S R27

T15 R28E

SNO-20E07
 1500 gallon

WX

SNO-13S77

SNO-13S77

SNO-13S77

Rough Fire

CA-SNF-1746

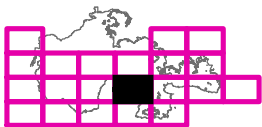
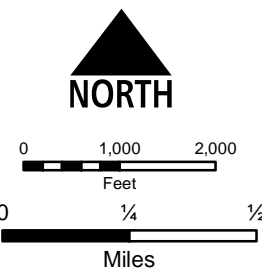
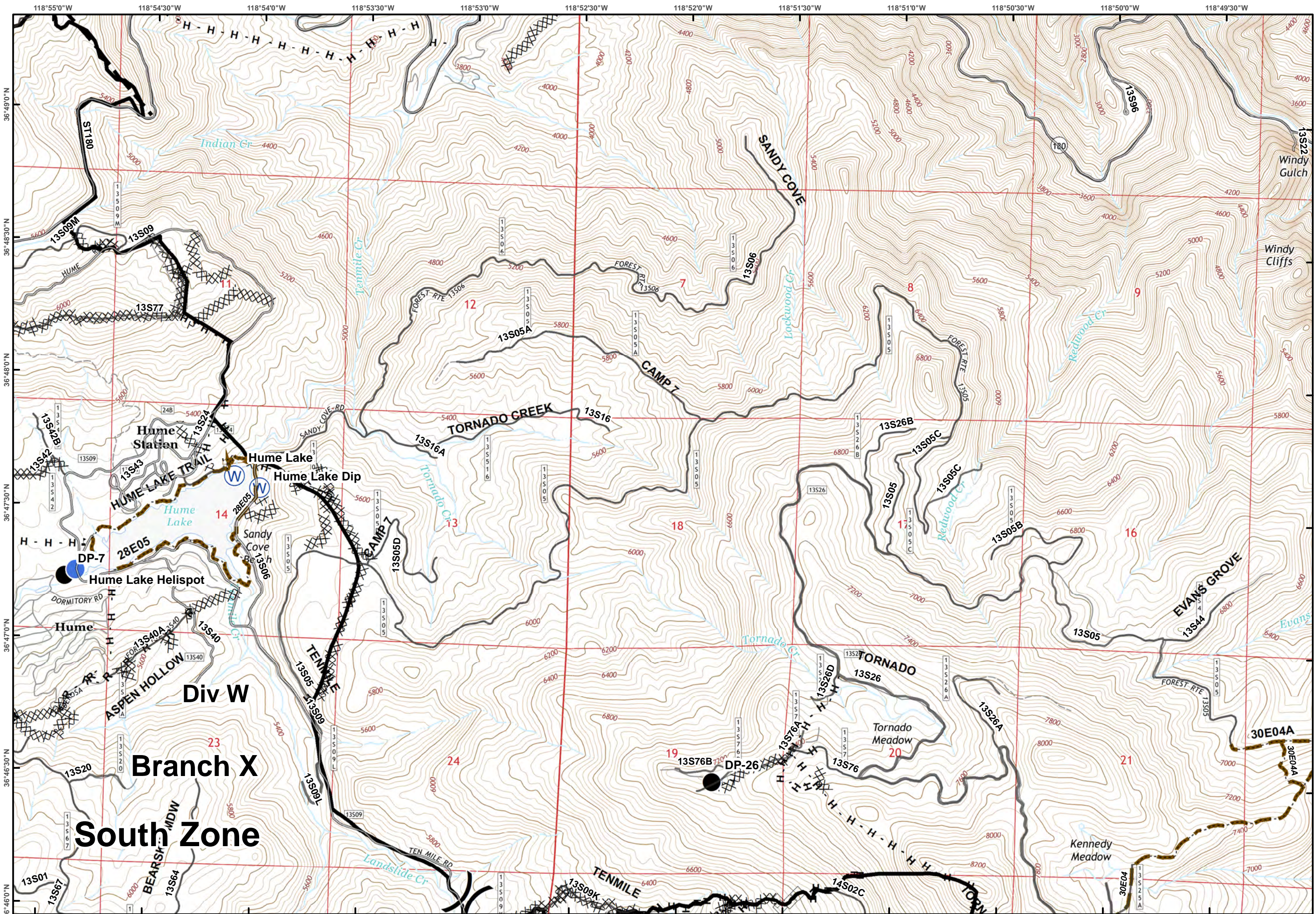
IAP Tiles

09/18/2015



Page - 13

- Drop Point
- Helispot
- Water Source



Div W
Branch X
South Zone

Hume Station
Hume Lake
Hume Lake Dip

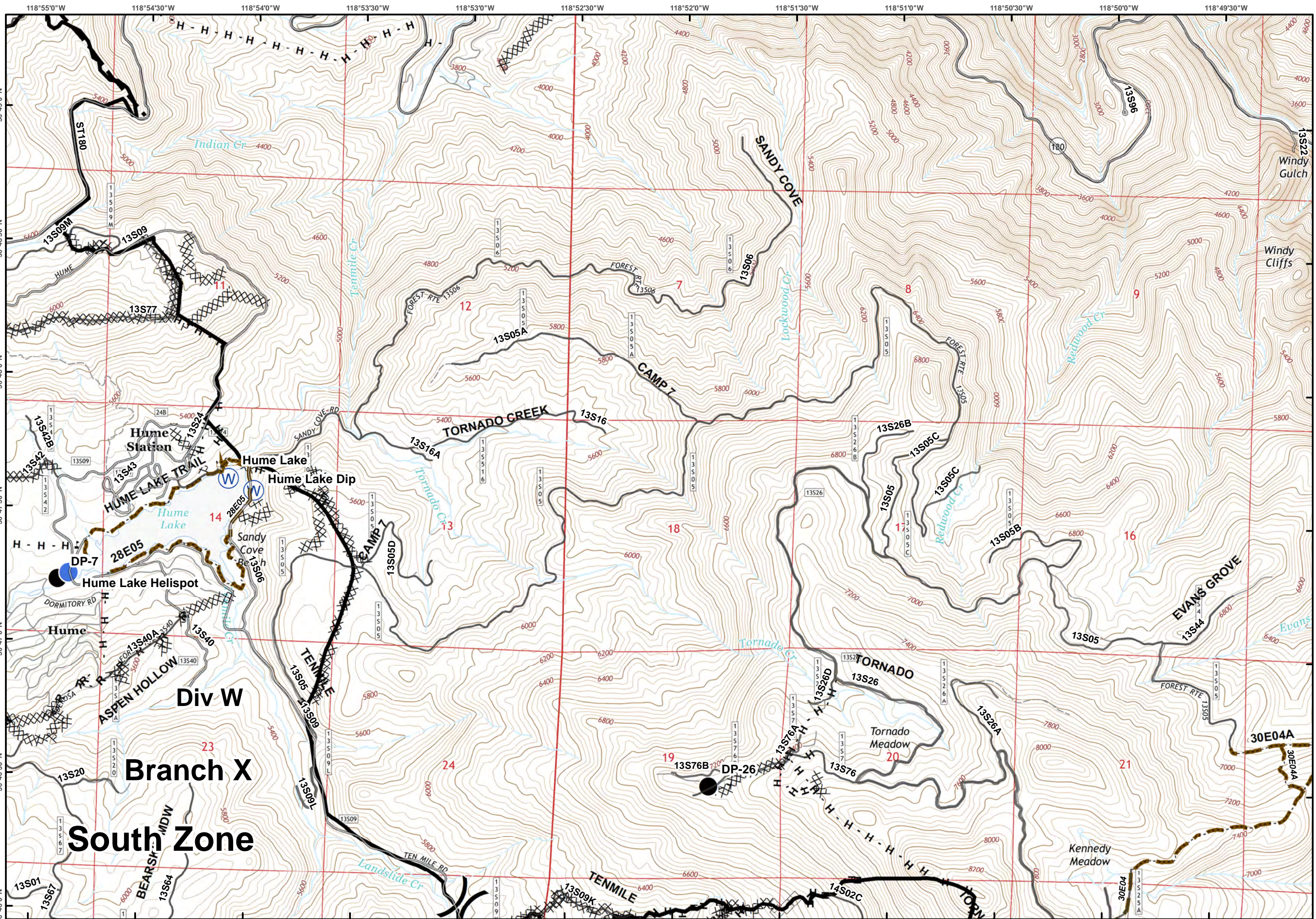
CAMP 7

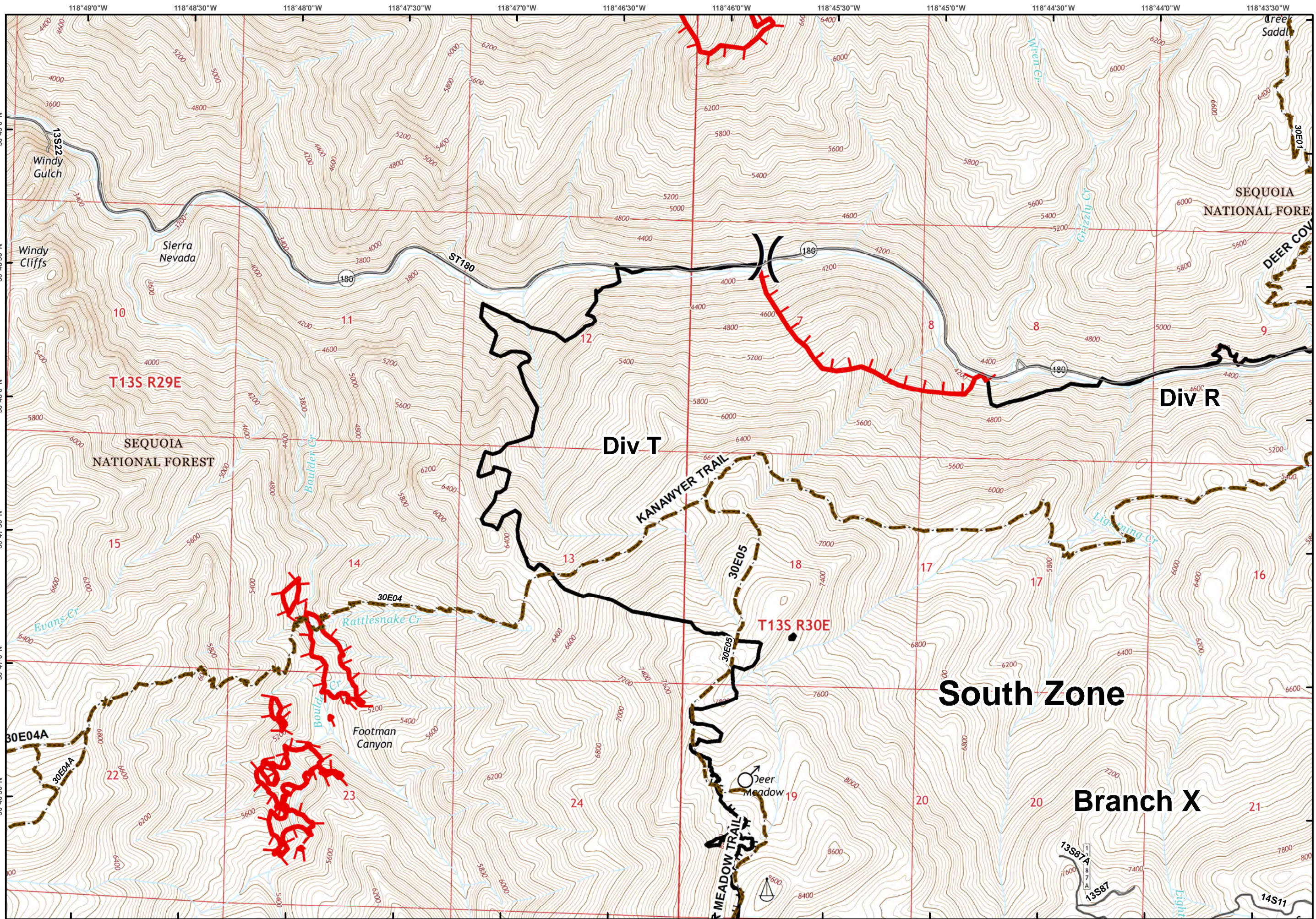
TORNADO

EVANS GROVE

Kennedy Meadow

Tornado Meadow





Rough Fire

CA-SNF-1746

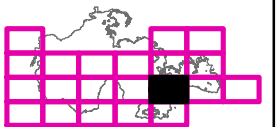
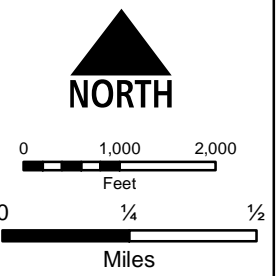
IAP Tiles

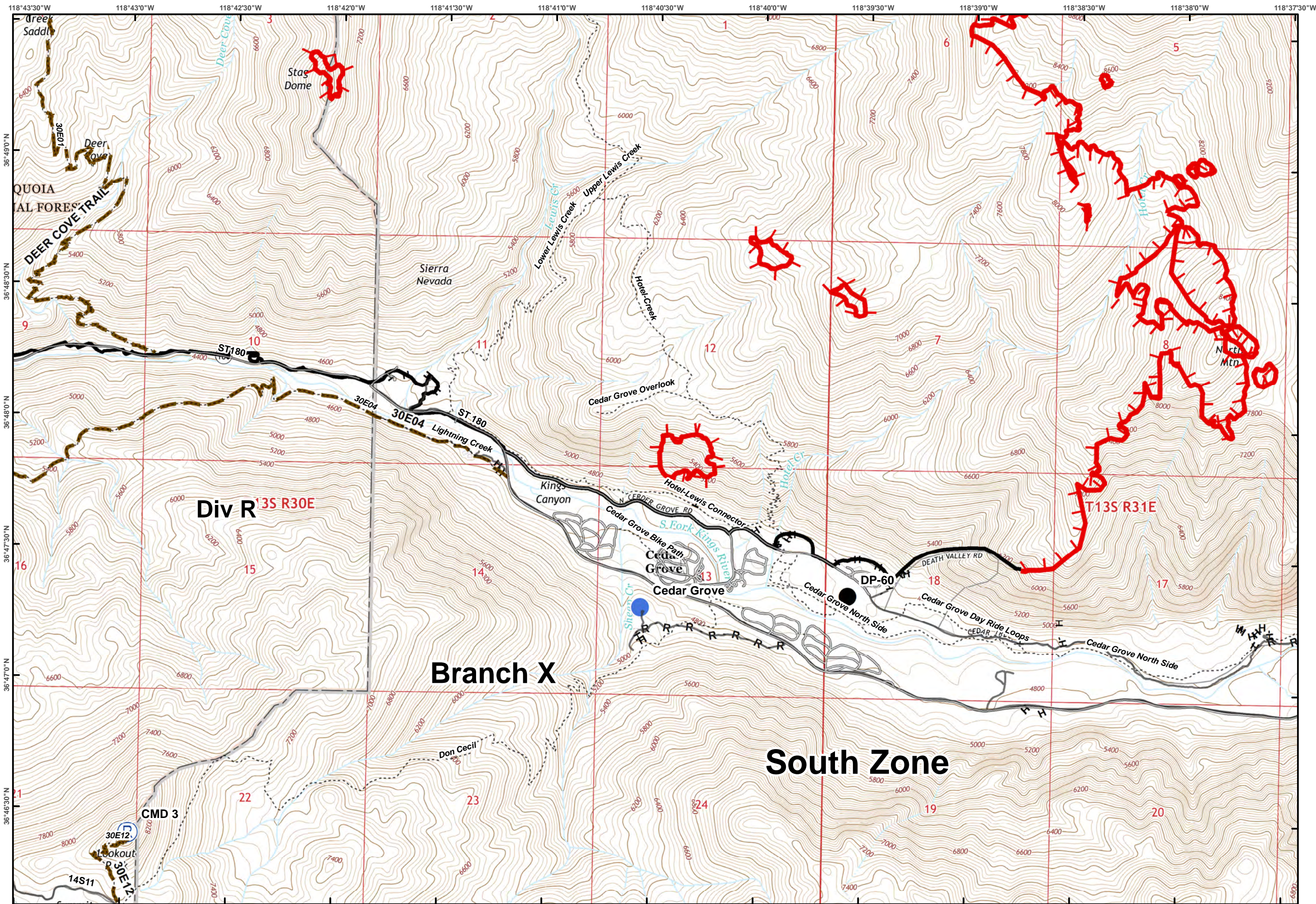
09/18/2015






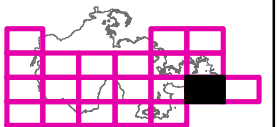
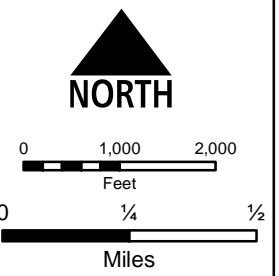
Page - 14

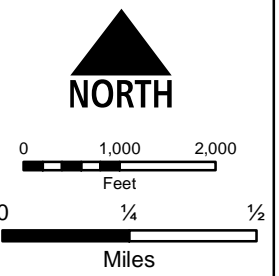
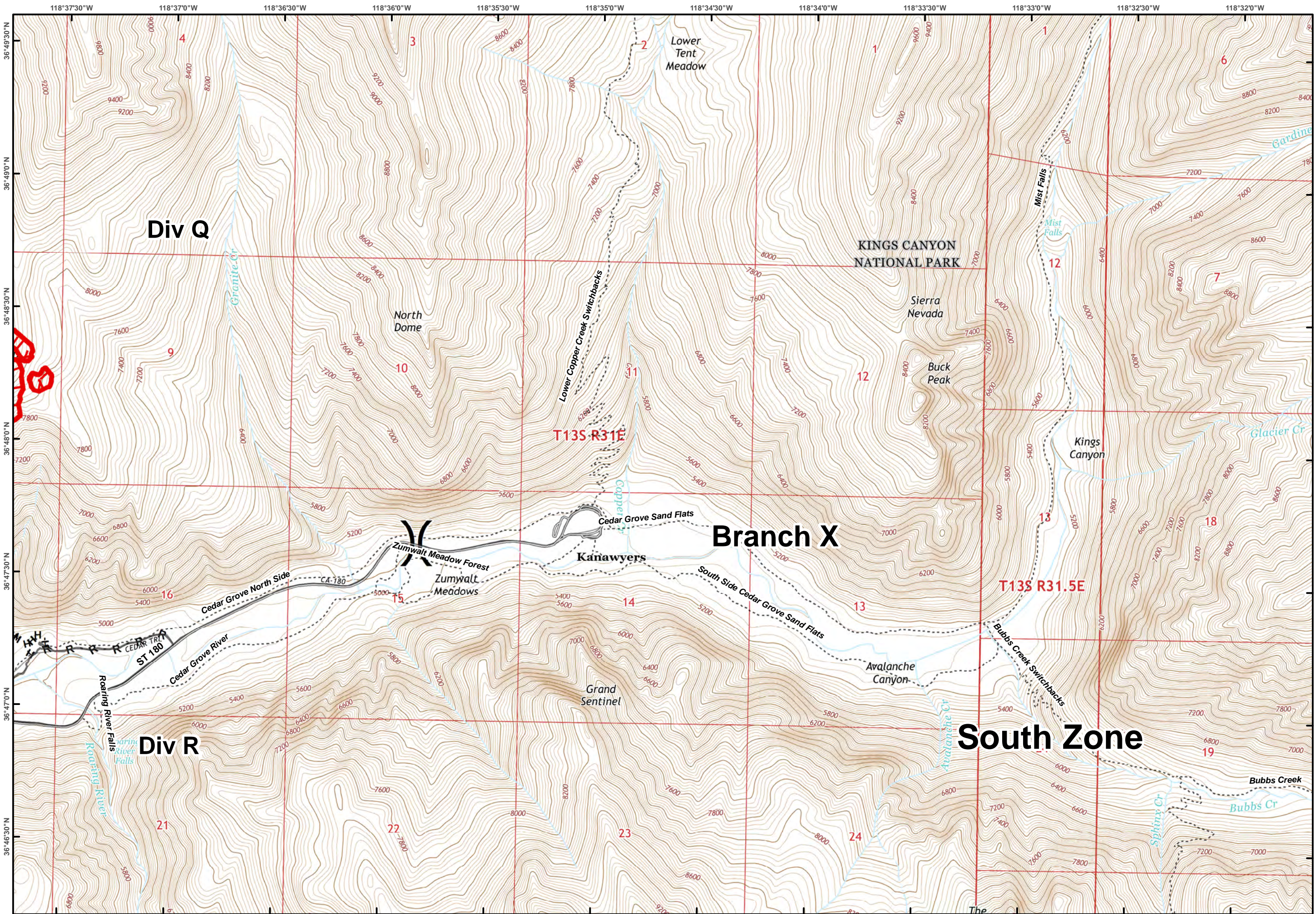
-  Sling Site
-  Spot Fires: Out

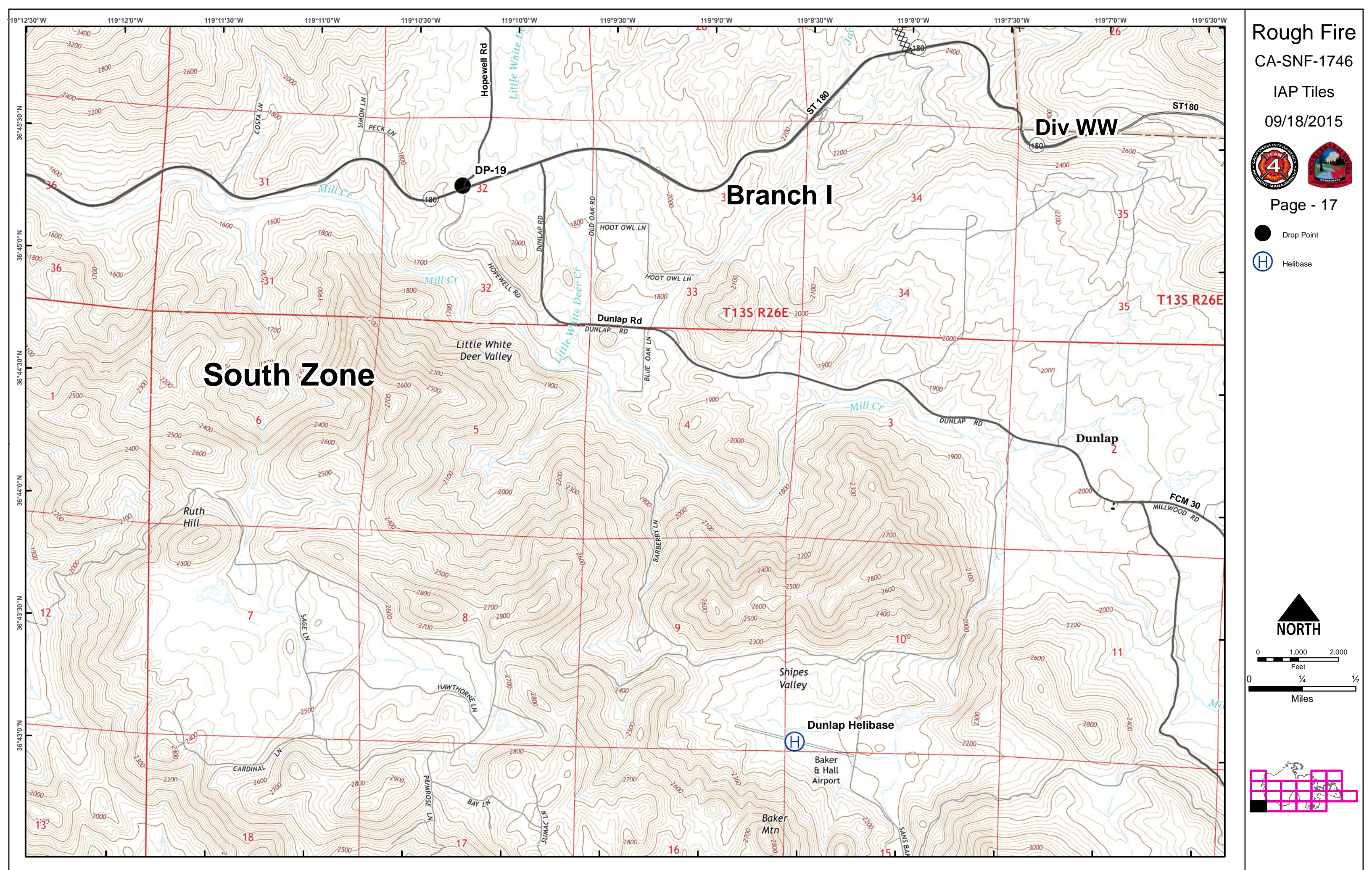




-  Drop Point
-  Helispot
-  Repeater







Rough Fire

CA-SNF-1746

IAP Tiles

09/18/2015



Page - 17

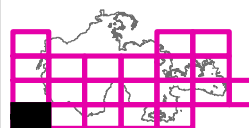
● Drop Point

Ⓜ Helibase



0 1,000 2,000
Feet

0 1/4 1/2
Miles



Rough Fire

CA-SNF-1746

IAP Tiles

09/18/2015

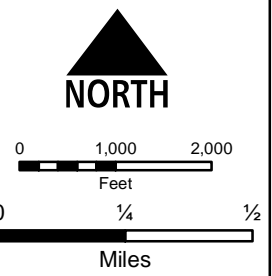
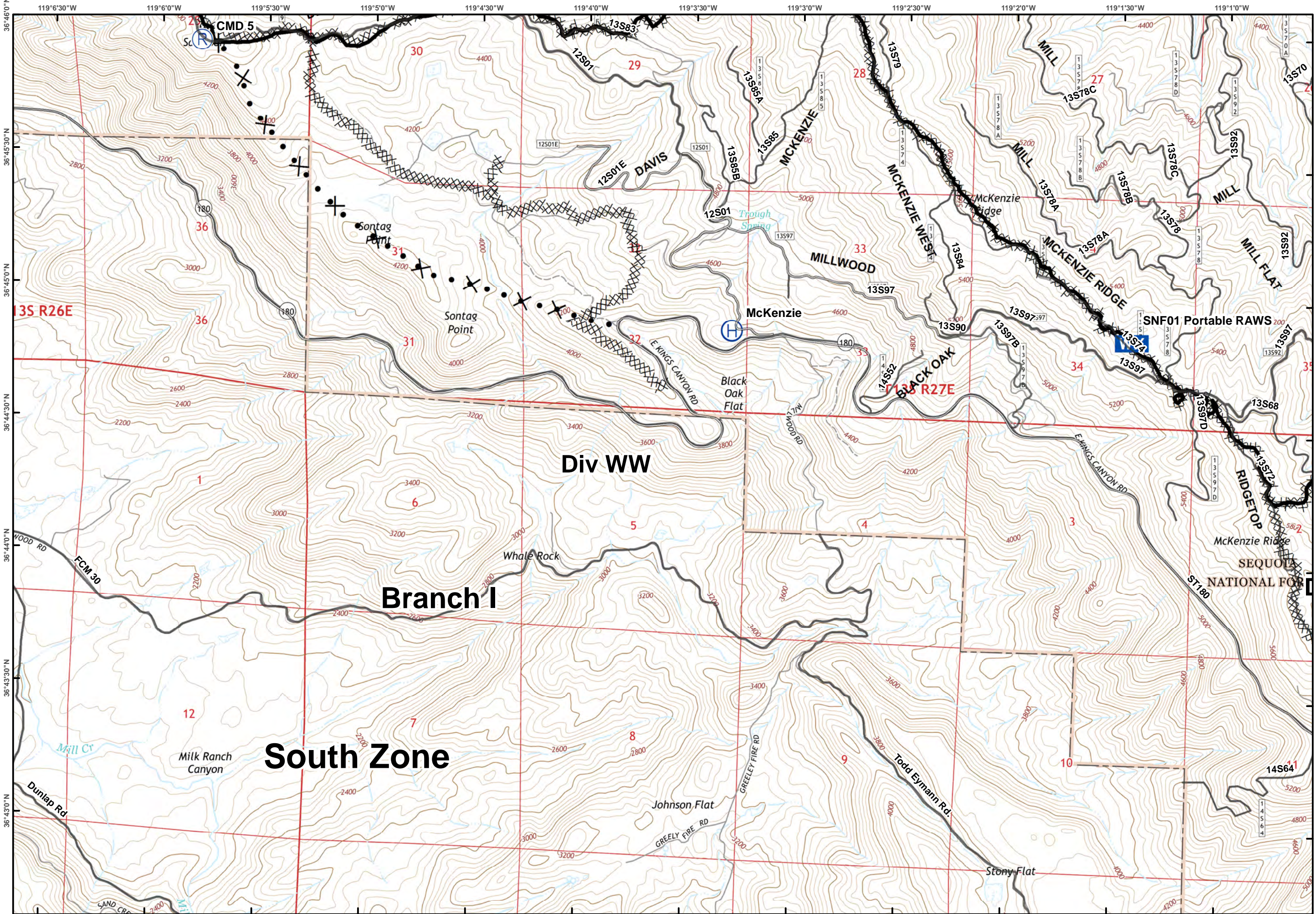


Page - 18

Helibase

Mobile Weather Unit

Repeater



Rough Fire

CA-SNF-1746

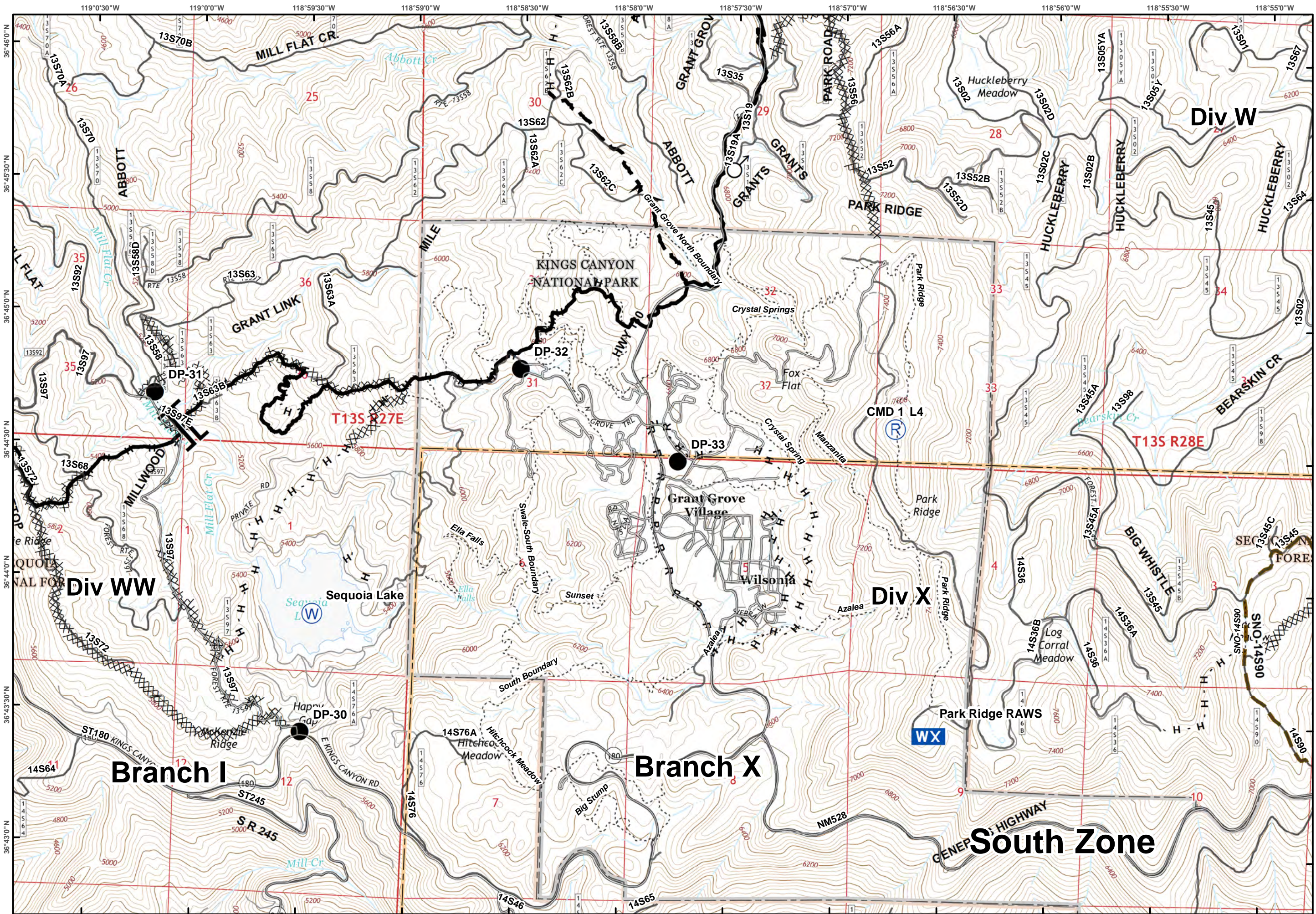
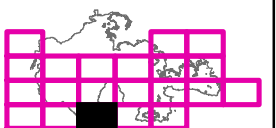
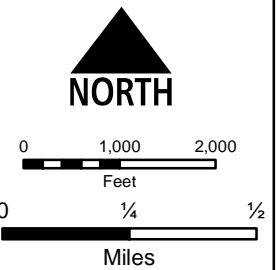
IAP Tiles

09/18/2015



Page - 19

- Drop Point
- WX Mobile Weather Unit
- Ⓡ Repeater
- Ⓜ Water Source
- ♂ Spot Fires: Out



Rough Fire

CA-SNF-1746

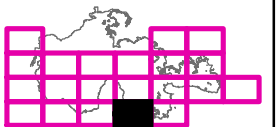
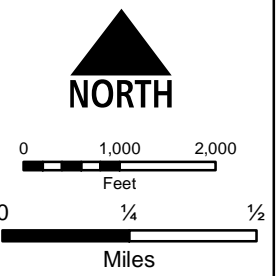
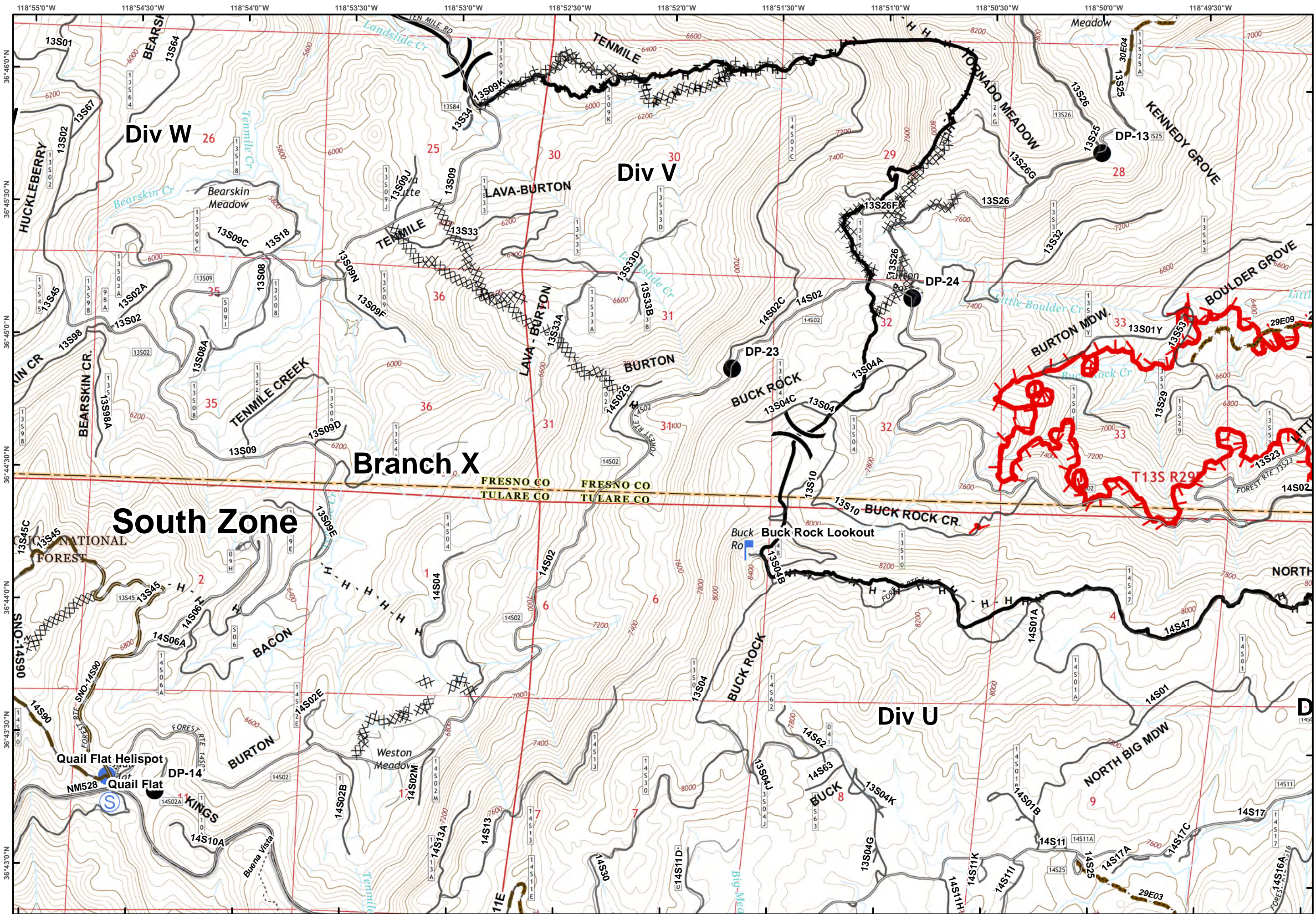
IAP Tiles

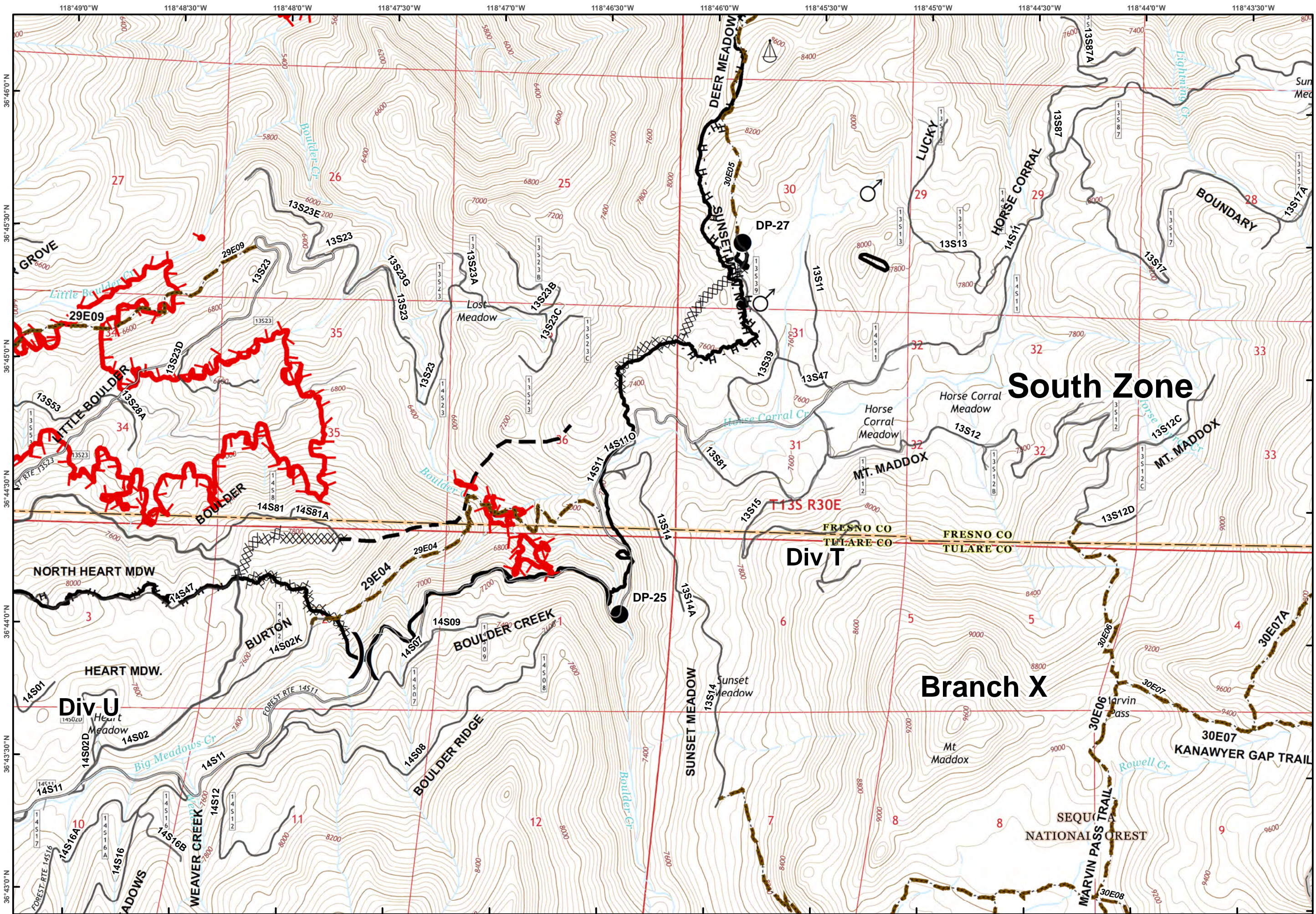
09/18/2015






Page - 20

- Drop Point
- Helispot
- Lookout
- Staging Area





-  Drop Point
-  Sling Site
-  Spot Fires: Out

