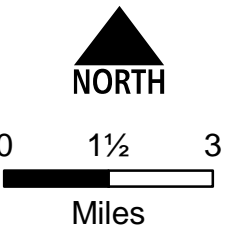
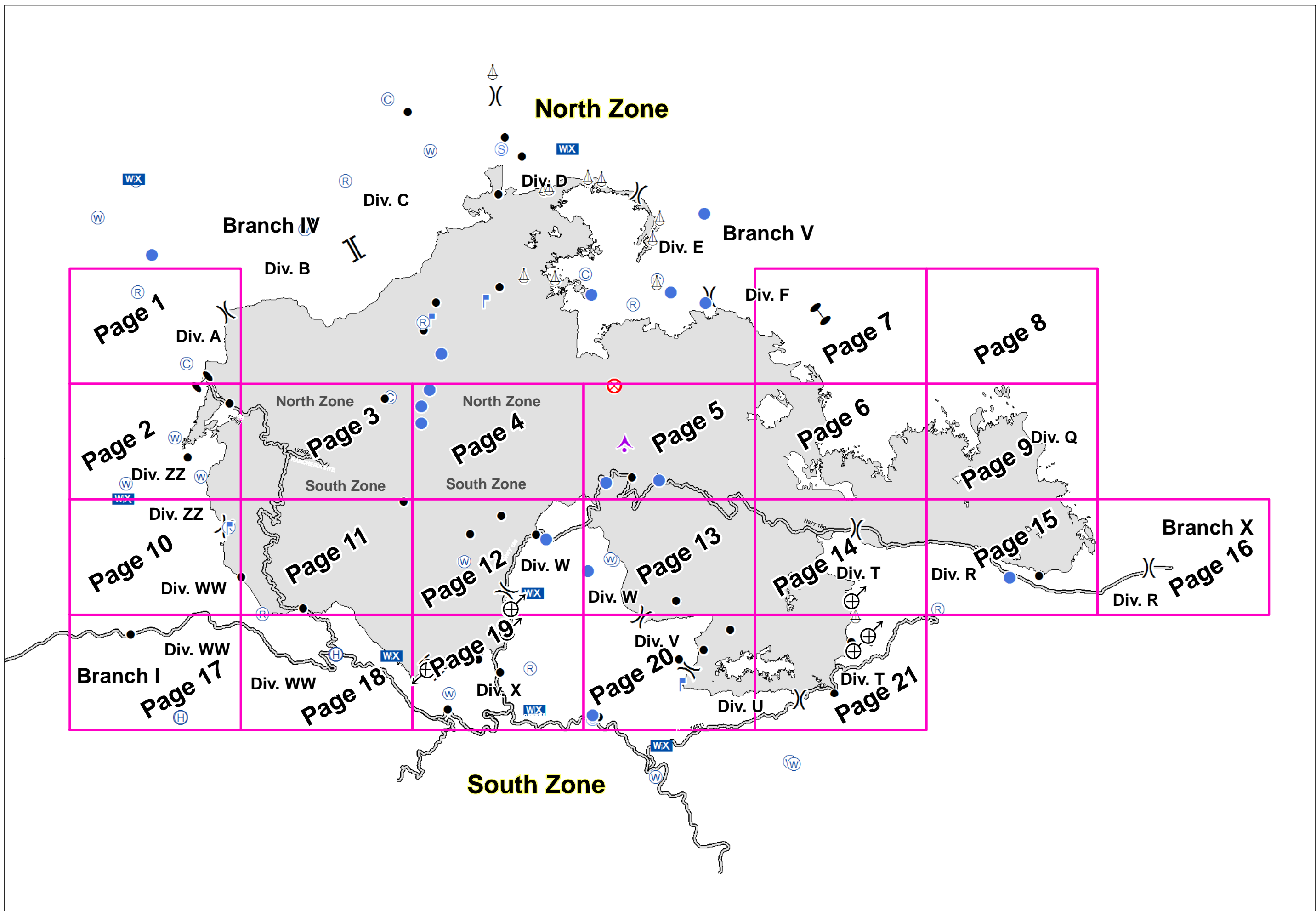




- Aerial Hazard
- Camp
- Drop Point
- Fire Origin
- Helibase
- Helispot
- Lookout
- Mobile Weather Unit
- Repeater
- Sling Site
- Staging Area
- Water Source
- Spot Fires: Out





# Rough Fire

CA-SNF-1746

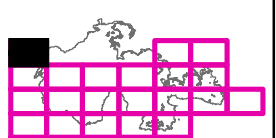
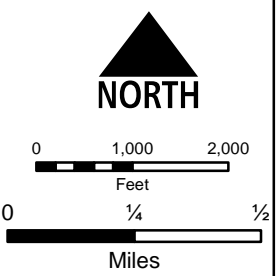
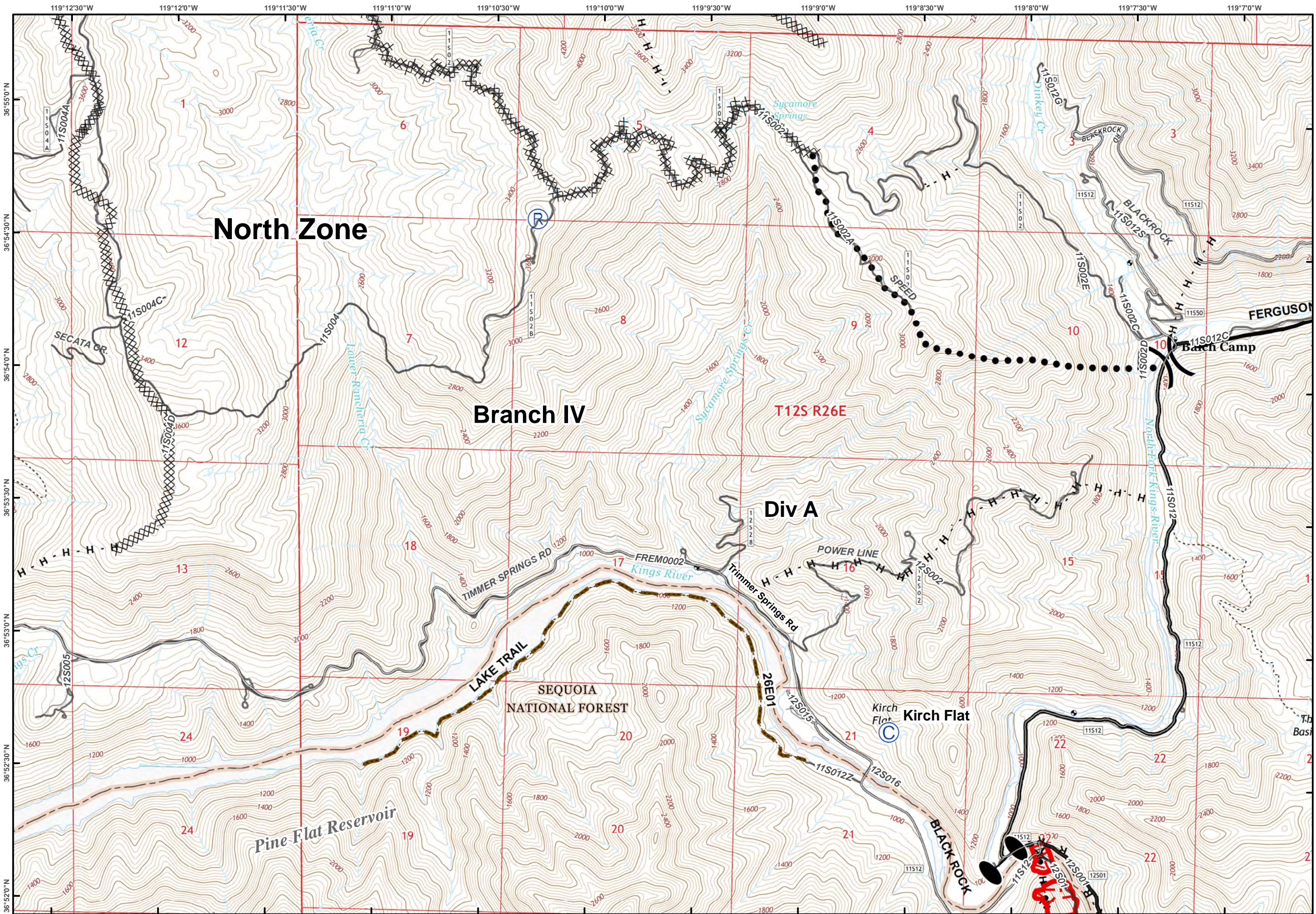
IAP Tiles

09/20/2015



Page - 1

- Camp
- Repeater
- Completed Line
- Uncontrolled Fire Edge
- Completed Dozer Line
- Hand Line
- Road as Completed Line
- Planned Secondary Line
- Proposed Dozer Line





# Rough Fire

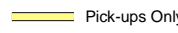






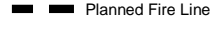

CA-SNF-1746

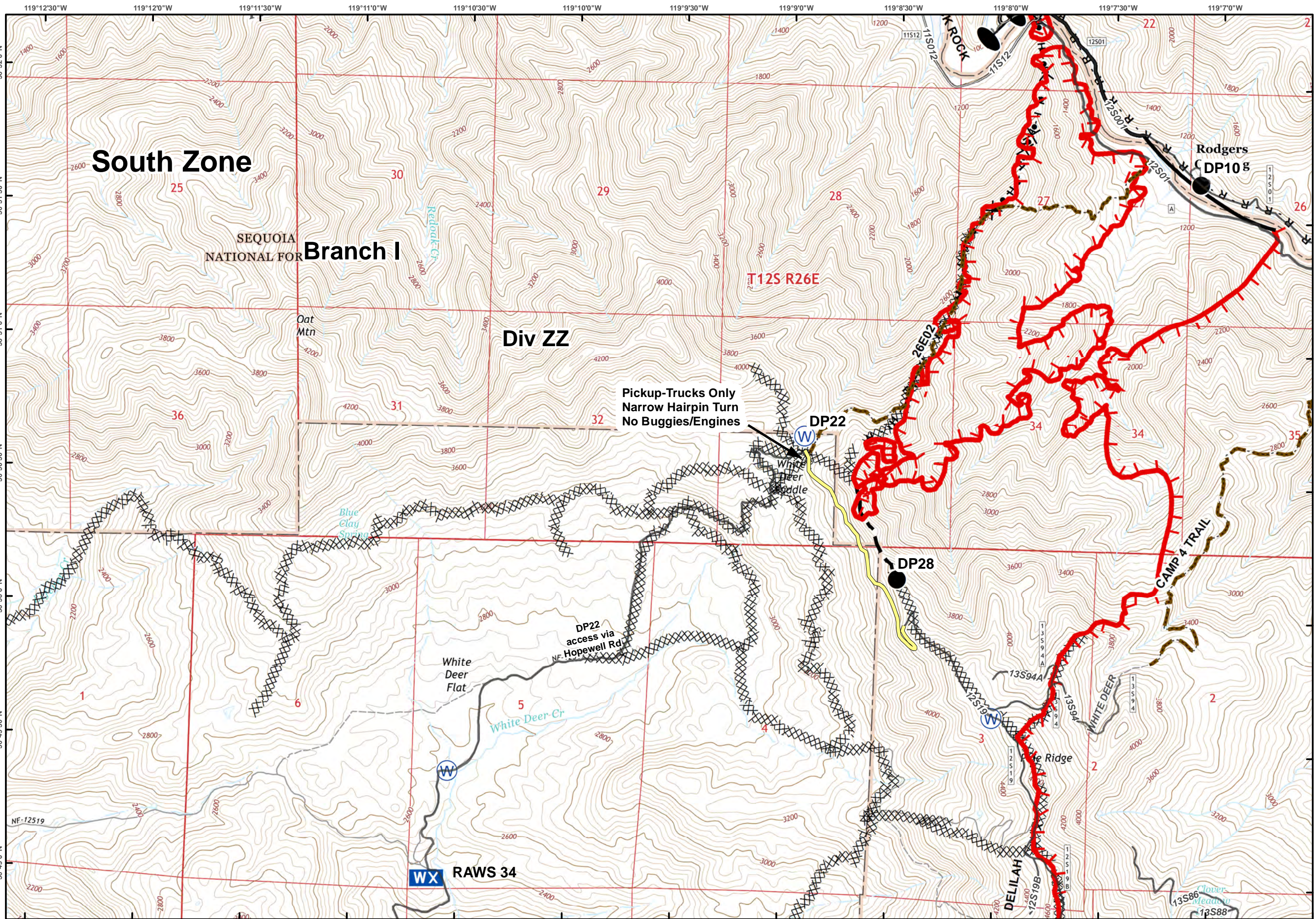
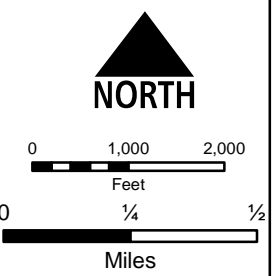
IAP Tiles

09/20/2015

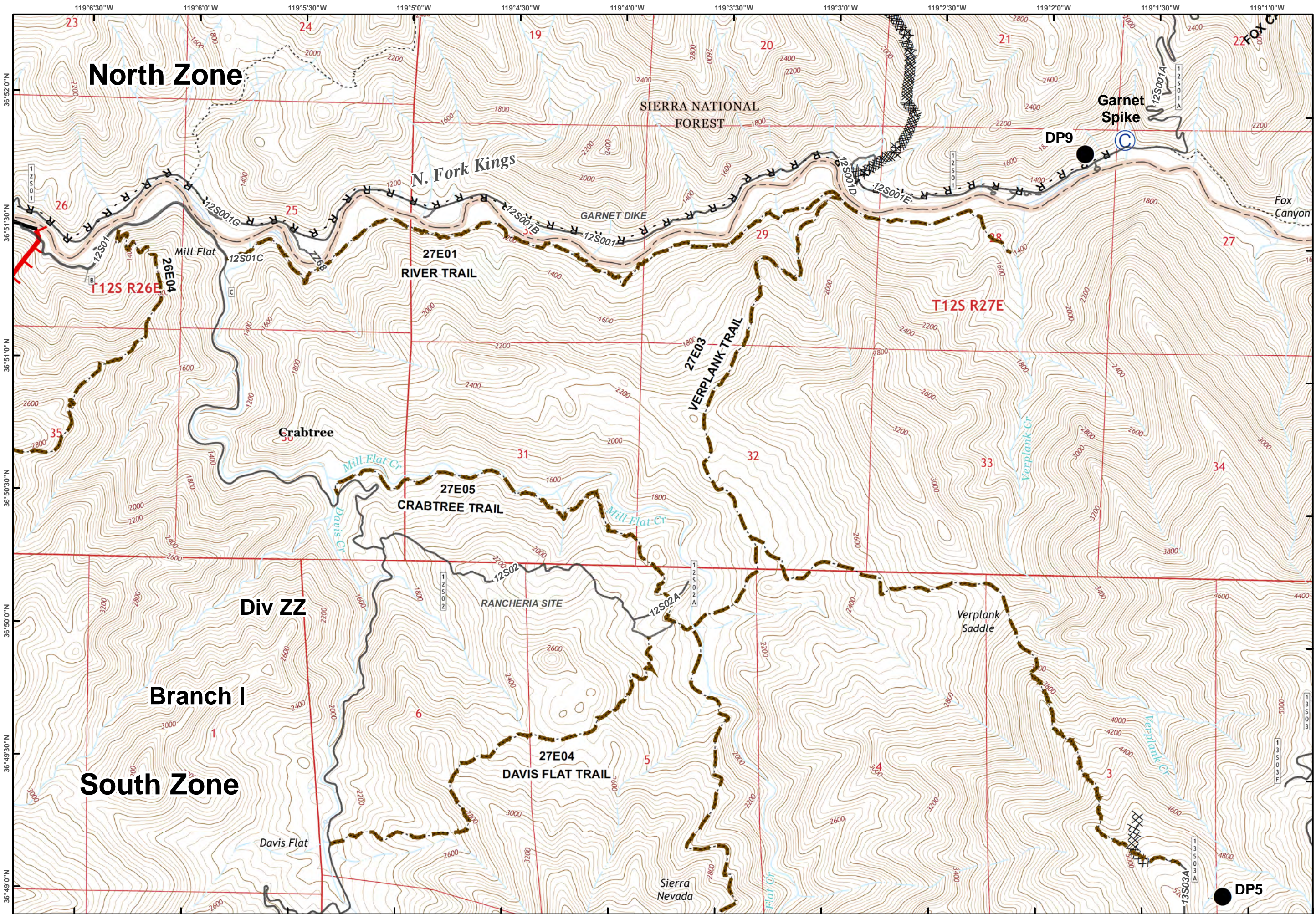


Page - 2

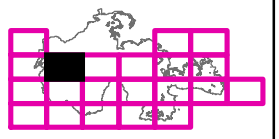
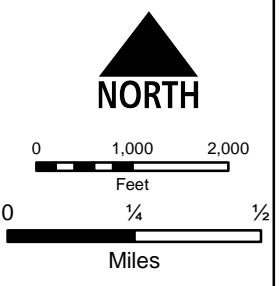
-  Pick-ups Only
-  Drop Point
-  Mobile Weather Unit
-  Water Source
-  Completed Line
-  Uncontrolled Fire Edge
-  Completed Dozer Line
- H - H Hand Line
- R - R Road as Completed Line
-  Planned Fire Line
-  Proposed Dozer Line



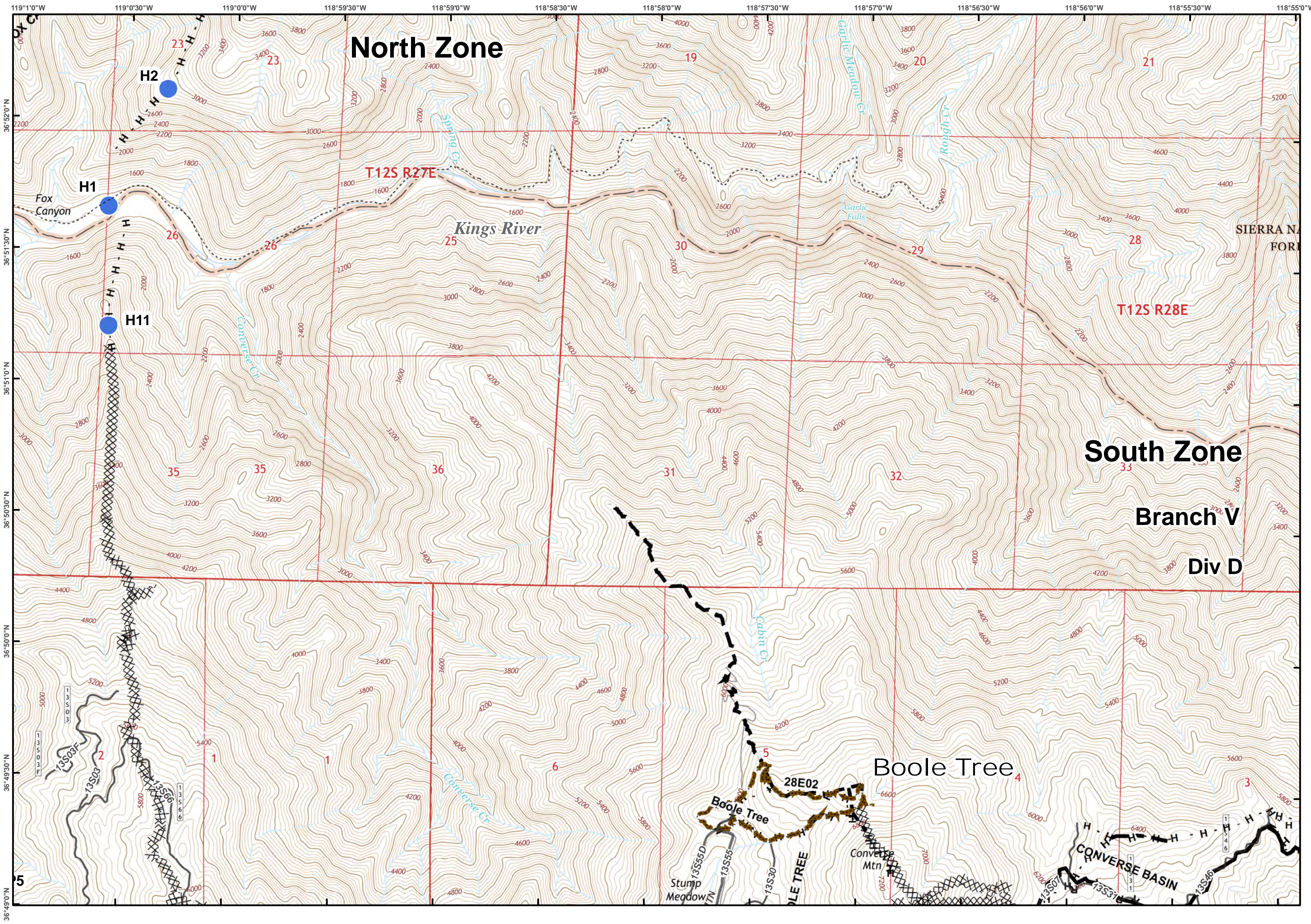










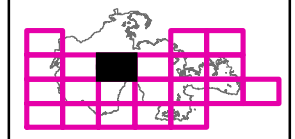
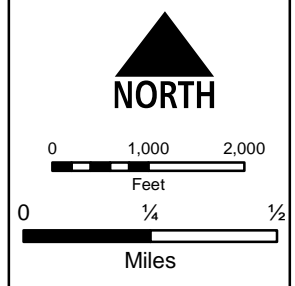
- Camp
- Drop Point
- Completed Line
- Uncontrolled Fire Edge
- Completed Dozer Line
- R - R Road as Completed Line



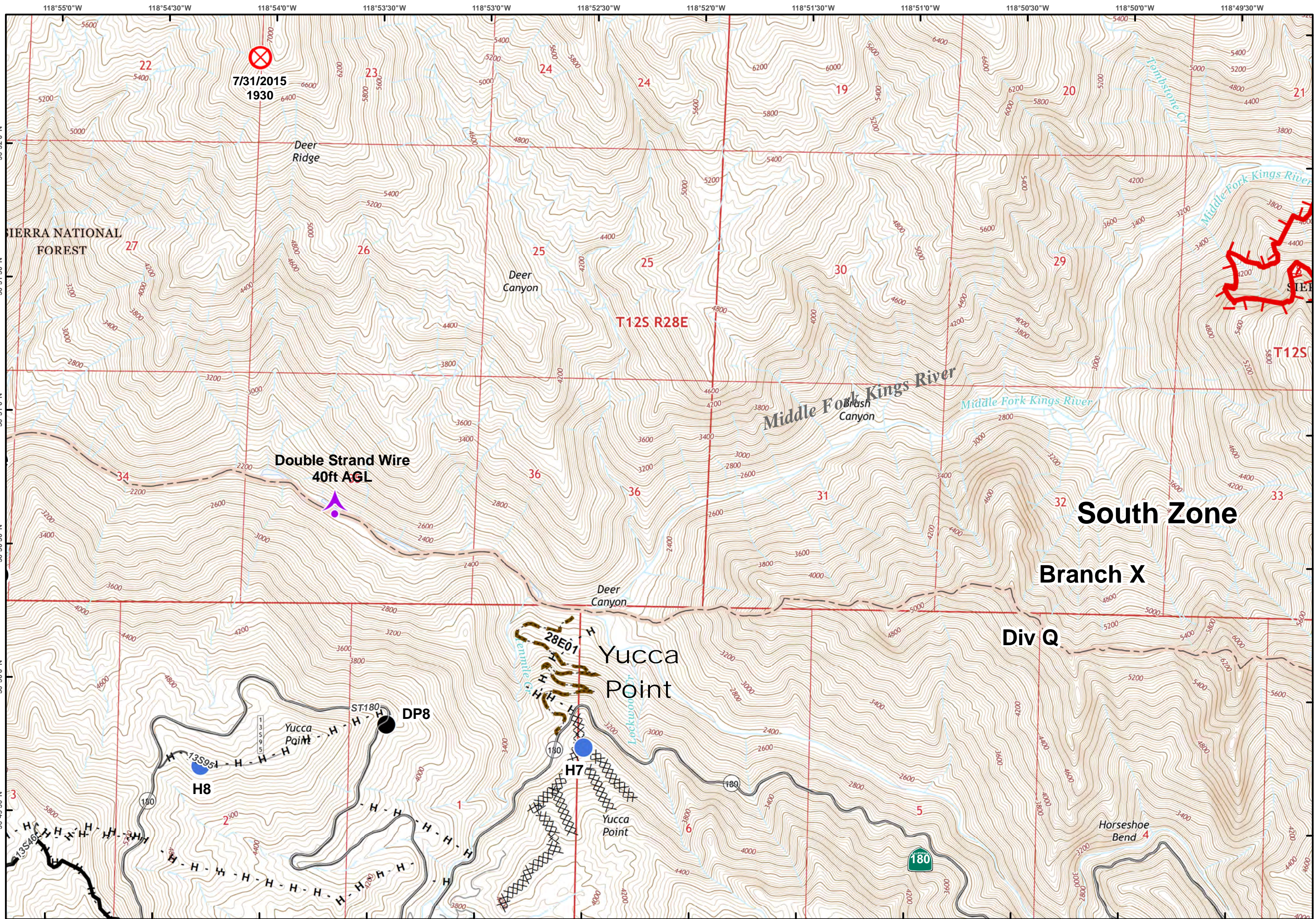




-  Helispot
-  Completed Line
-  Completed Dozer Line
-  H - H Hand Line
-  R - R Road as Completed Line
-  Planned Fire Line







# Rough Fire









CA-SNF-1746

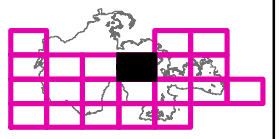
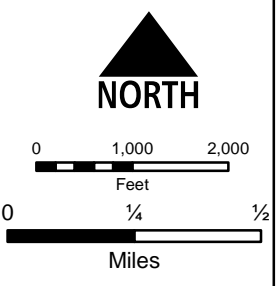
IAP Tiles

09/20/2015

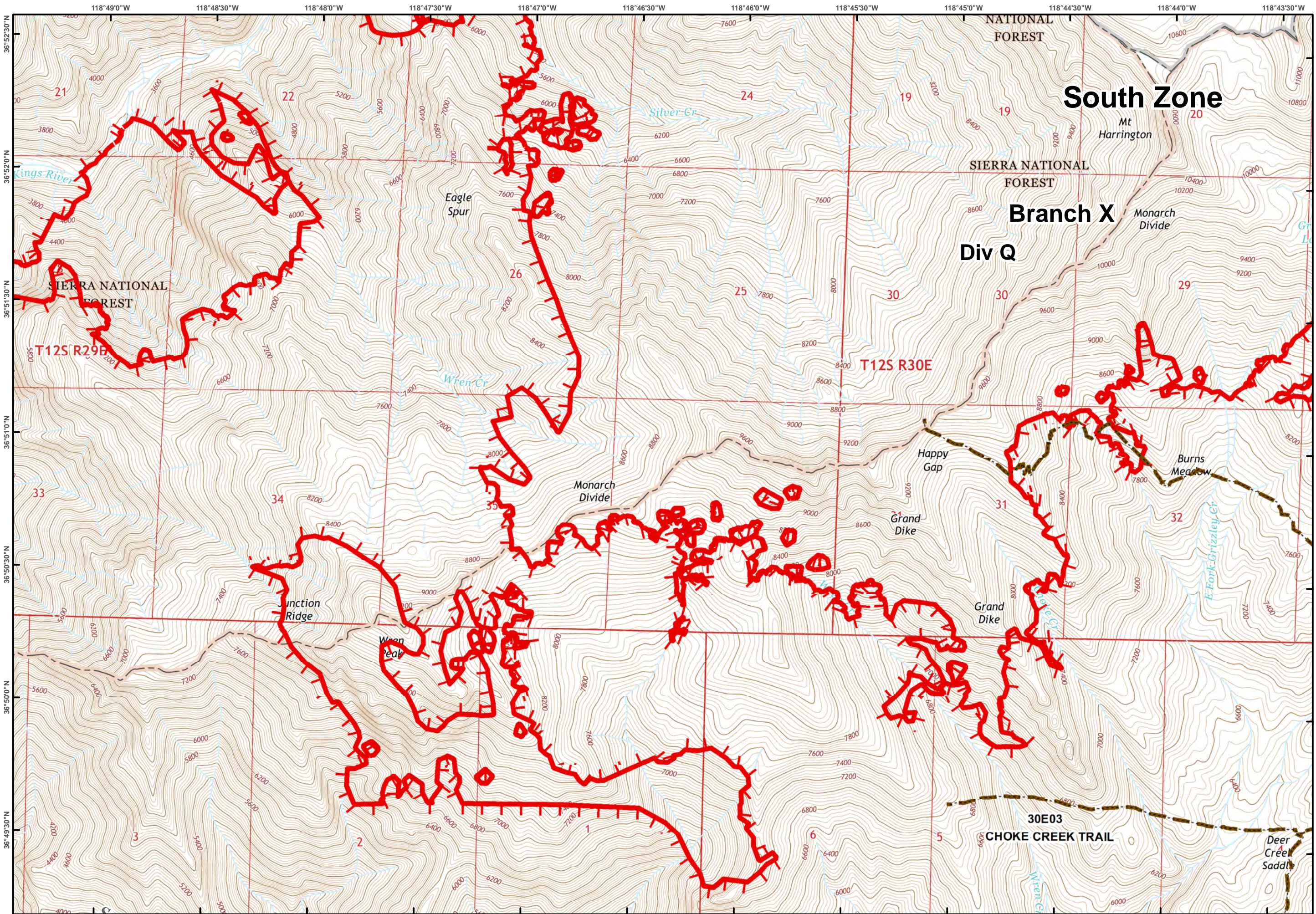


Page - 5

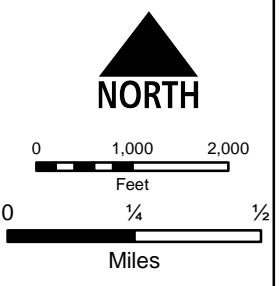
-  Aerial Hazard
-  Drop Point
-  Fire Origin
-  Helispot
-  Completed Line
-  Uncontrolled Fire Edge
-  Completed Dozer Line
-  H - H Hand Line



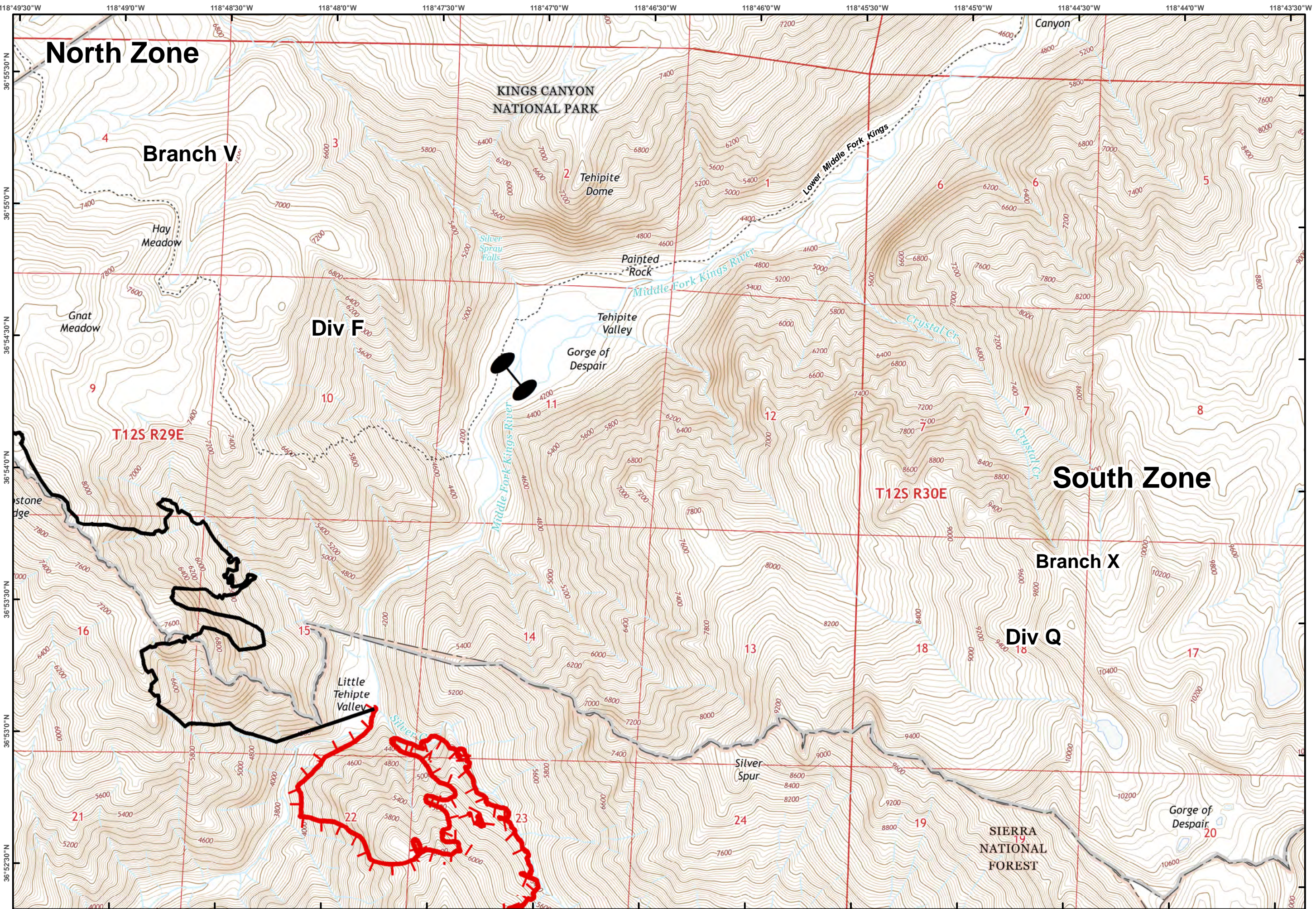




Uncontrolled Fire Edge







**NORTH**

0 1,000 2,000  
 Feet

0 1/4 1/2  
 Miles



# Rough Fire

CA-SNF-1746

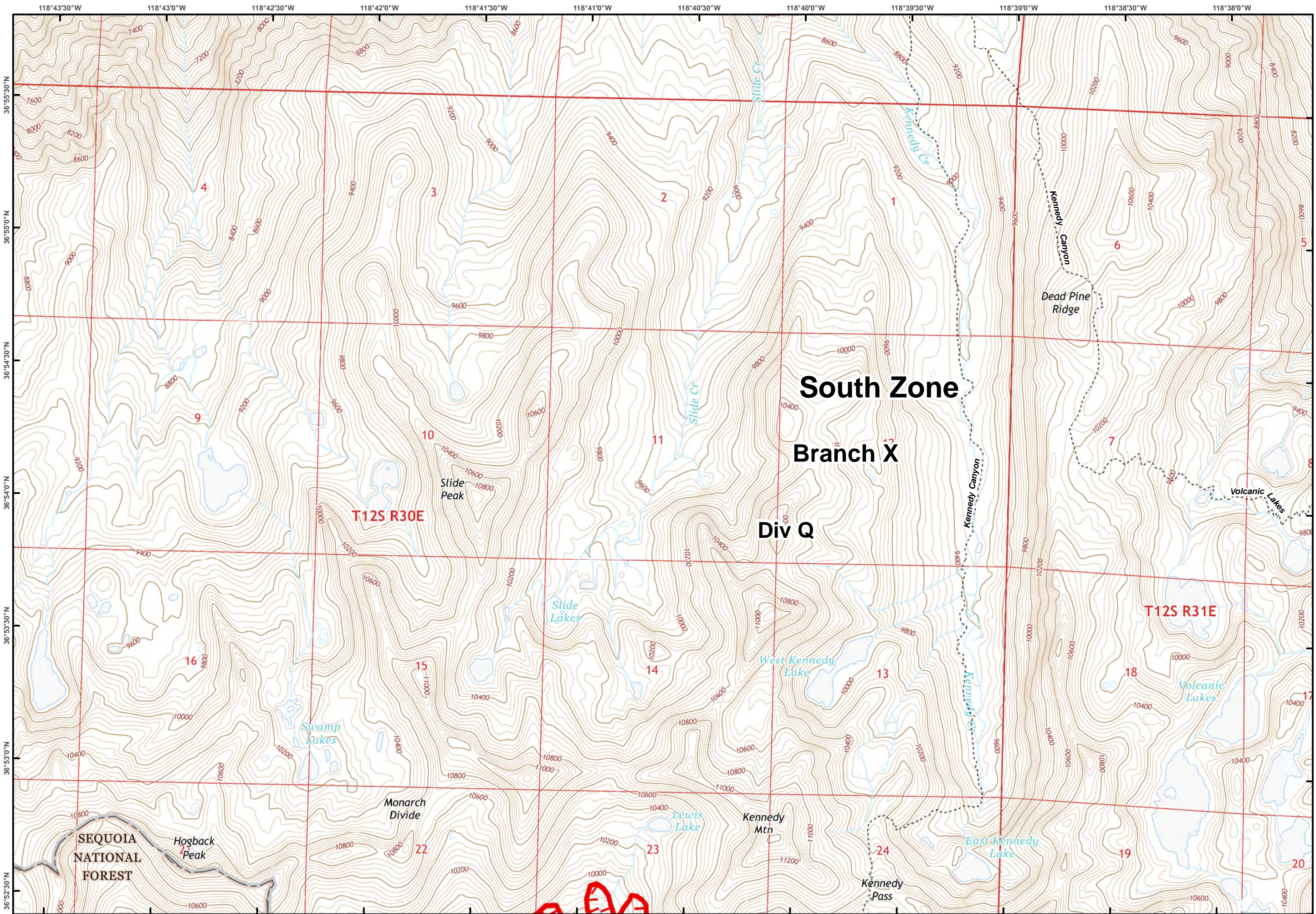
IAP Tiles

09/20/2015



Page - 8

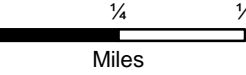
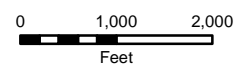
 Uncontrolled Fire Edge



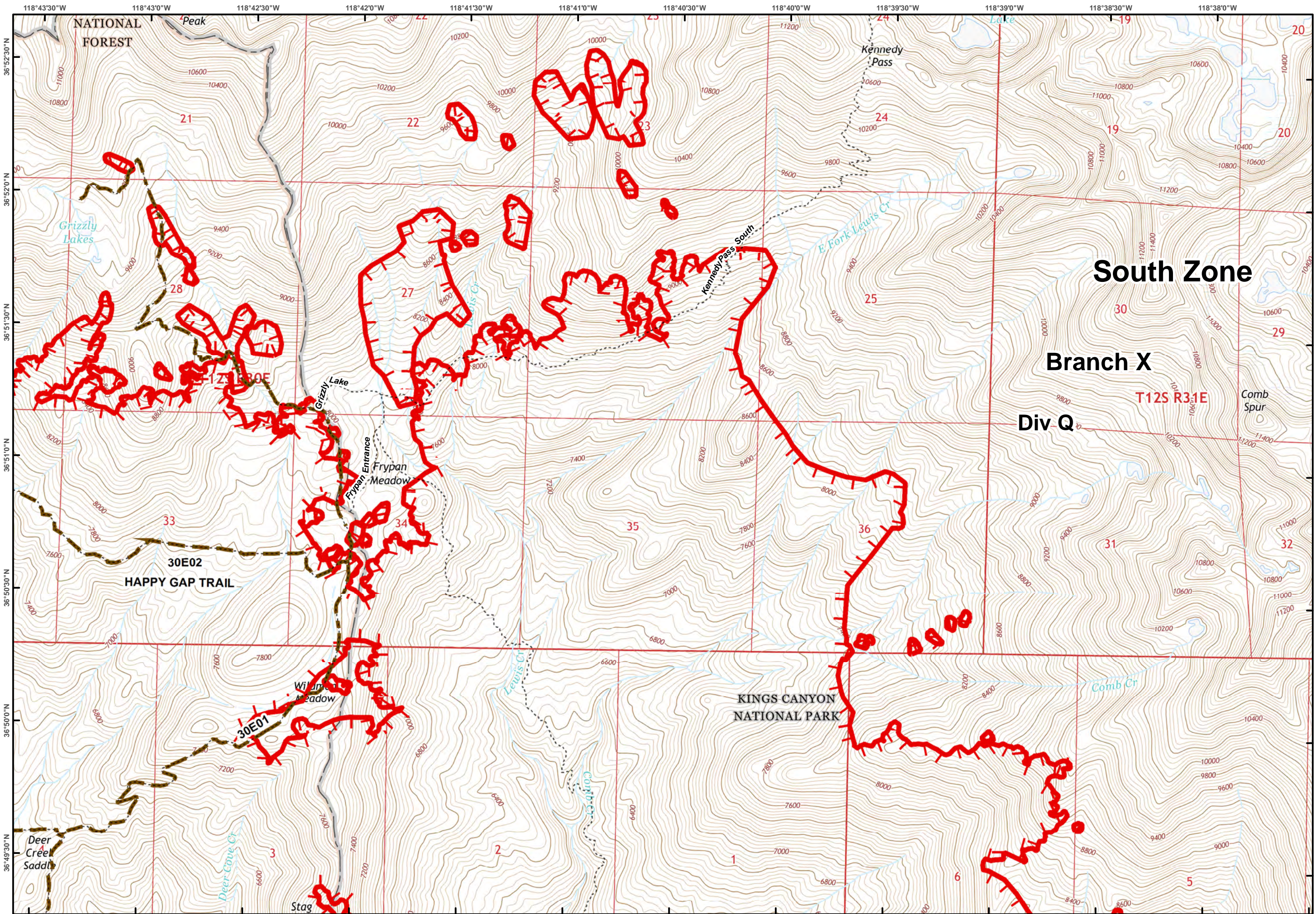
## South Zone

### Branch X

#### Div Q







# Rough Fire

CA-SNF-1746

IAP Tiles

09/20/2015



Page - 9

Uncontrolled Fire Edge

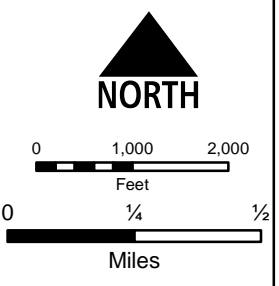
**South Zone**

**Branch X**

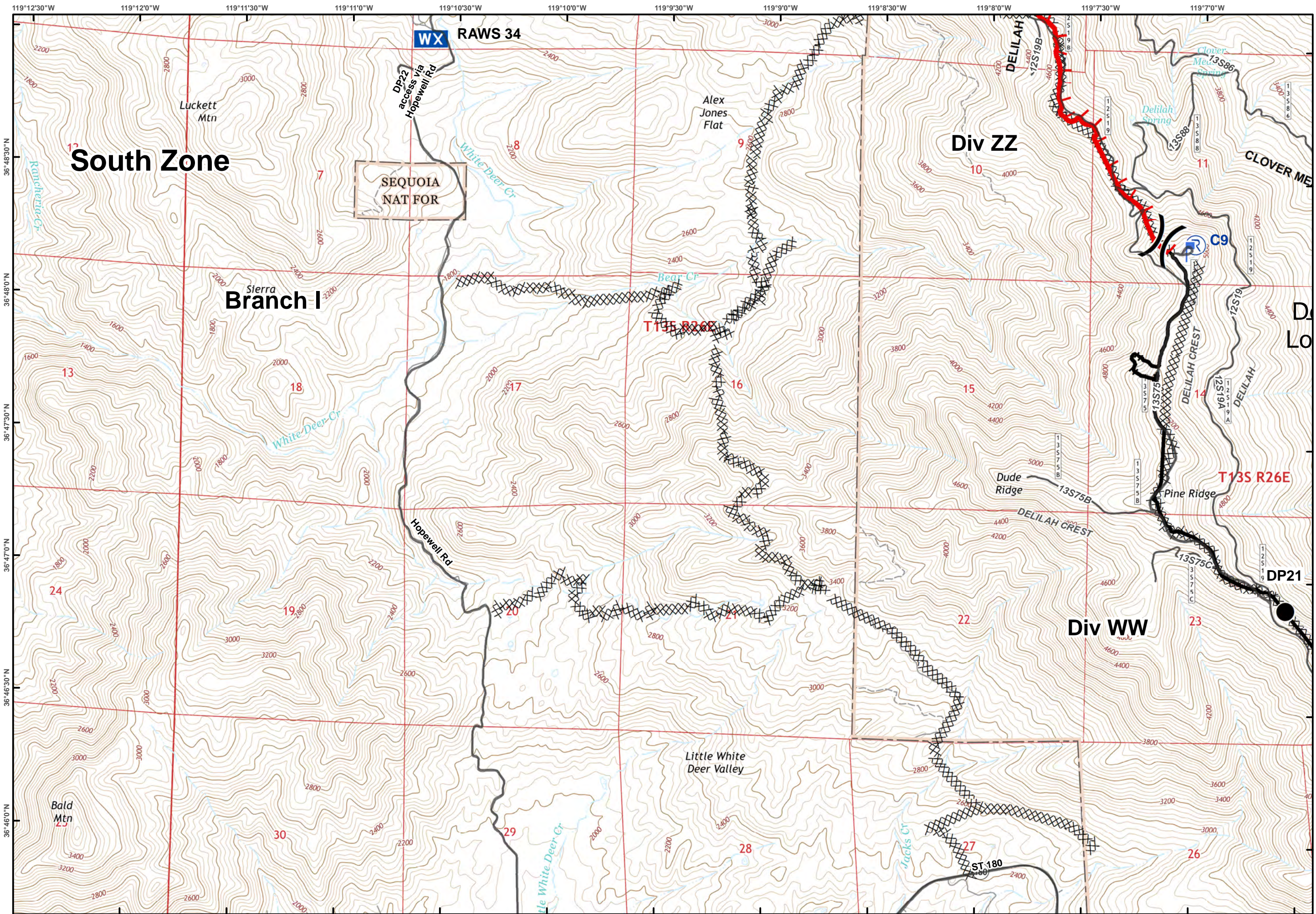
**Div Q**

T12S R31E









KINGS CANYON NATIONAL PARK

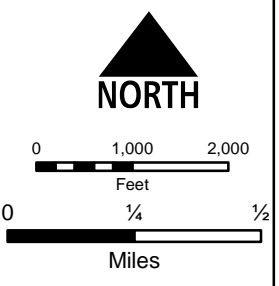




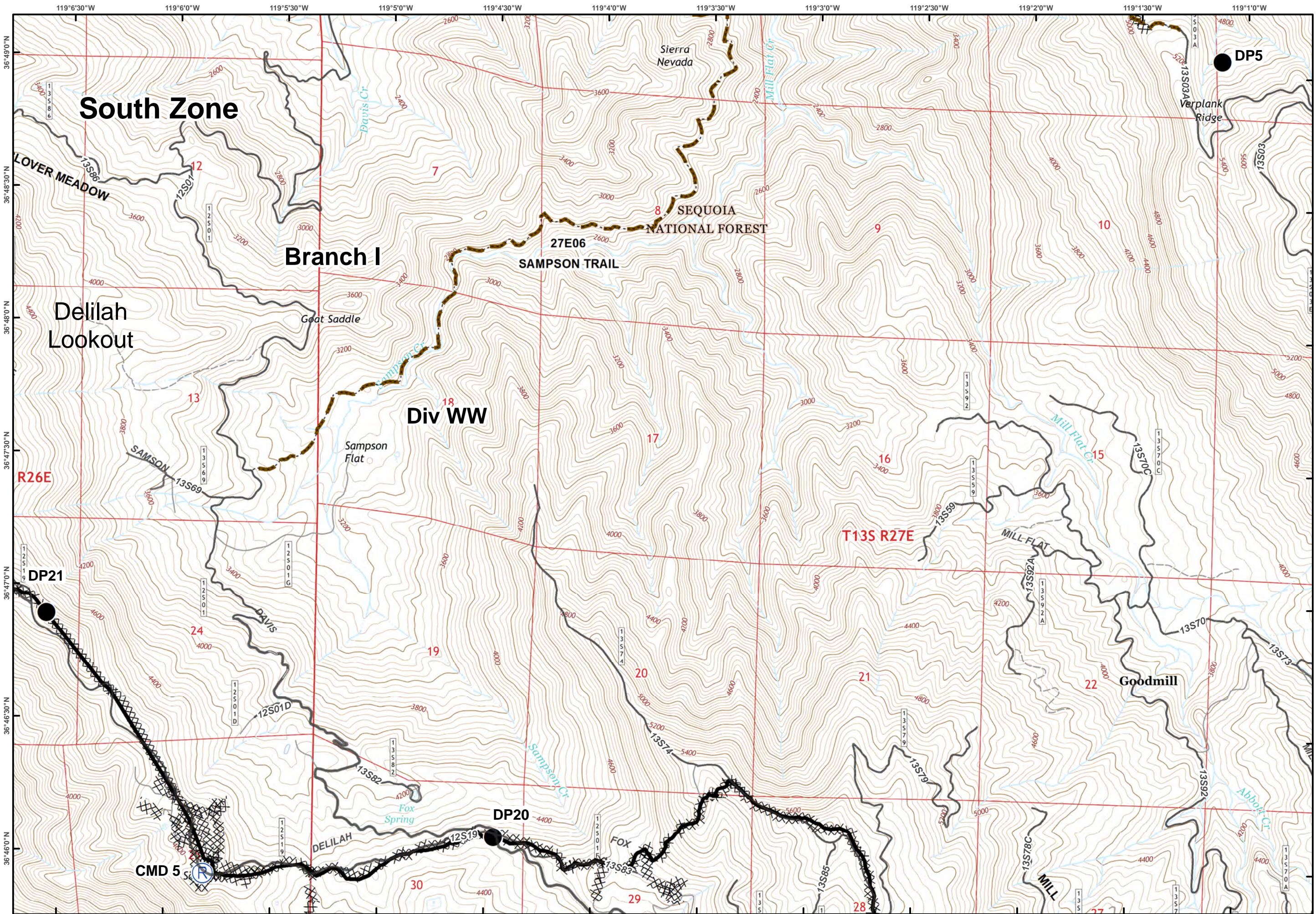






Page - 10

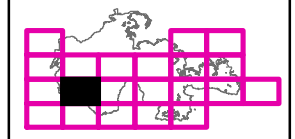
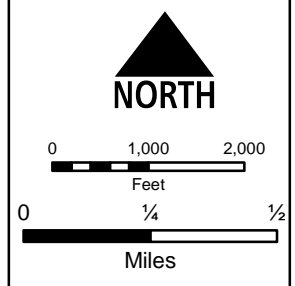
-  Drop Point
-  Lookout
-  Mobile Weather Unit
-  Repeater
-  Completed Line
-  Uncontrolled Fire Edge
-  Completed Dozer Line
-  H - H Hand Line







-  Drop Point
-  Repeater
-  Completed Line
-  Completed Dozer Line





# Rough Fire

CA-SNF-1746

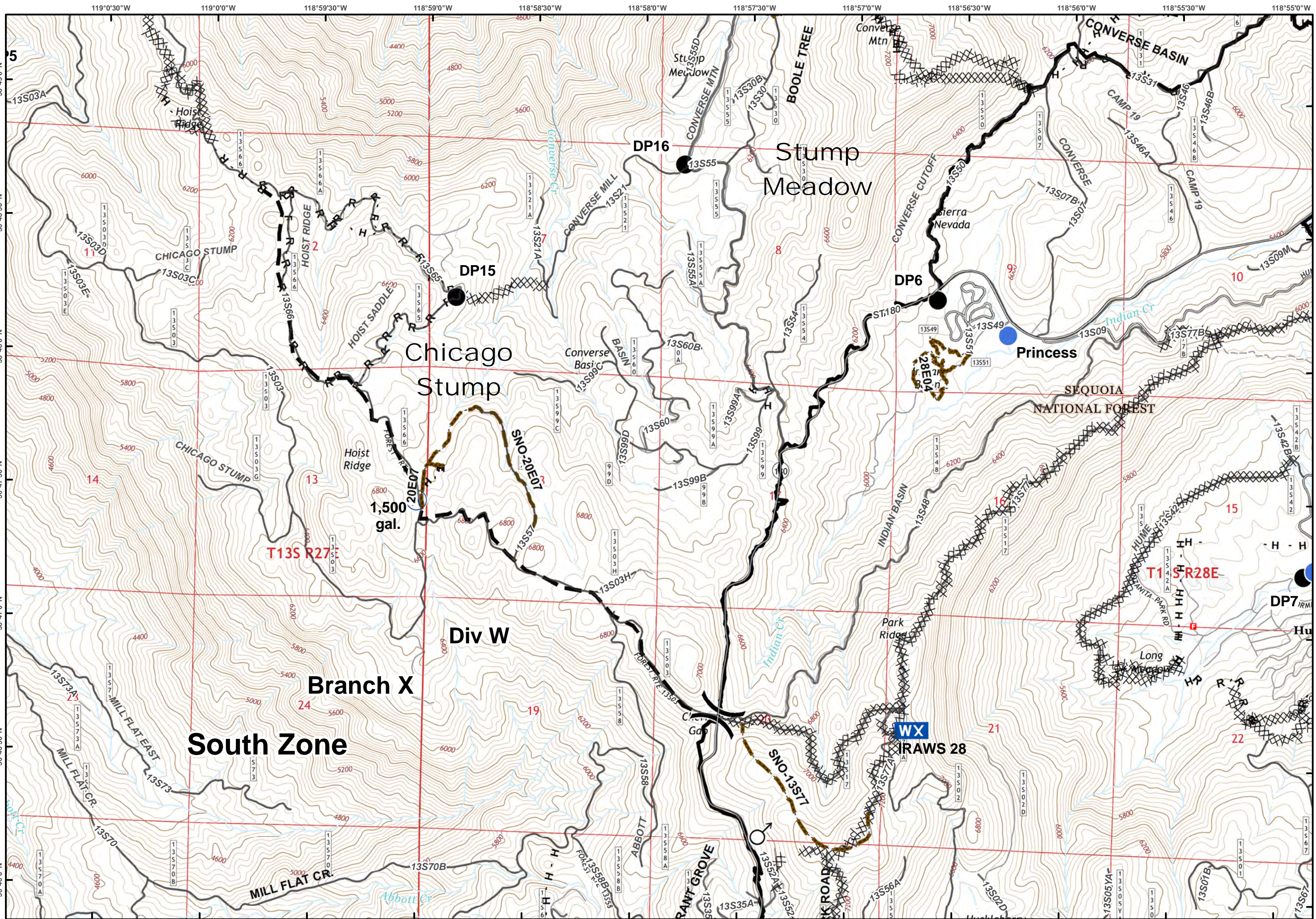
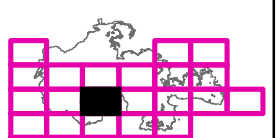
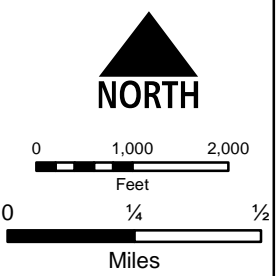
IAP Tiles

09/20/2015



Page - 12

- Drop Point
- Helispot
- WX Mobile Weather Unit
- W Water Source
- ♂ Spot Fires: Out
- Completed Line
- XXXXX Completed Dozer Line
- H - H Hand Line
- R - R Road as Completed Line
- ▬ Planned Fire Line





# Rough Fire

CA-SNF-1746

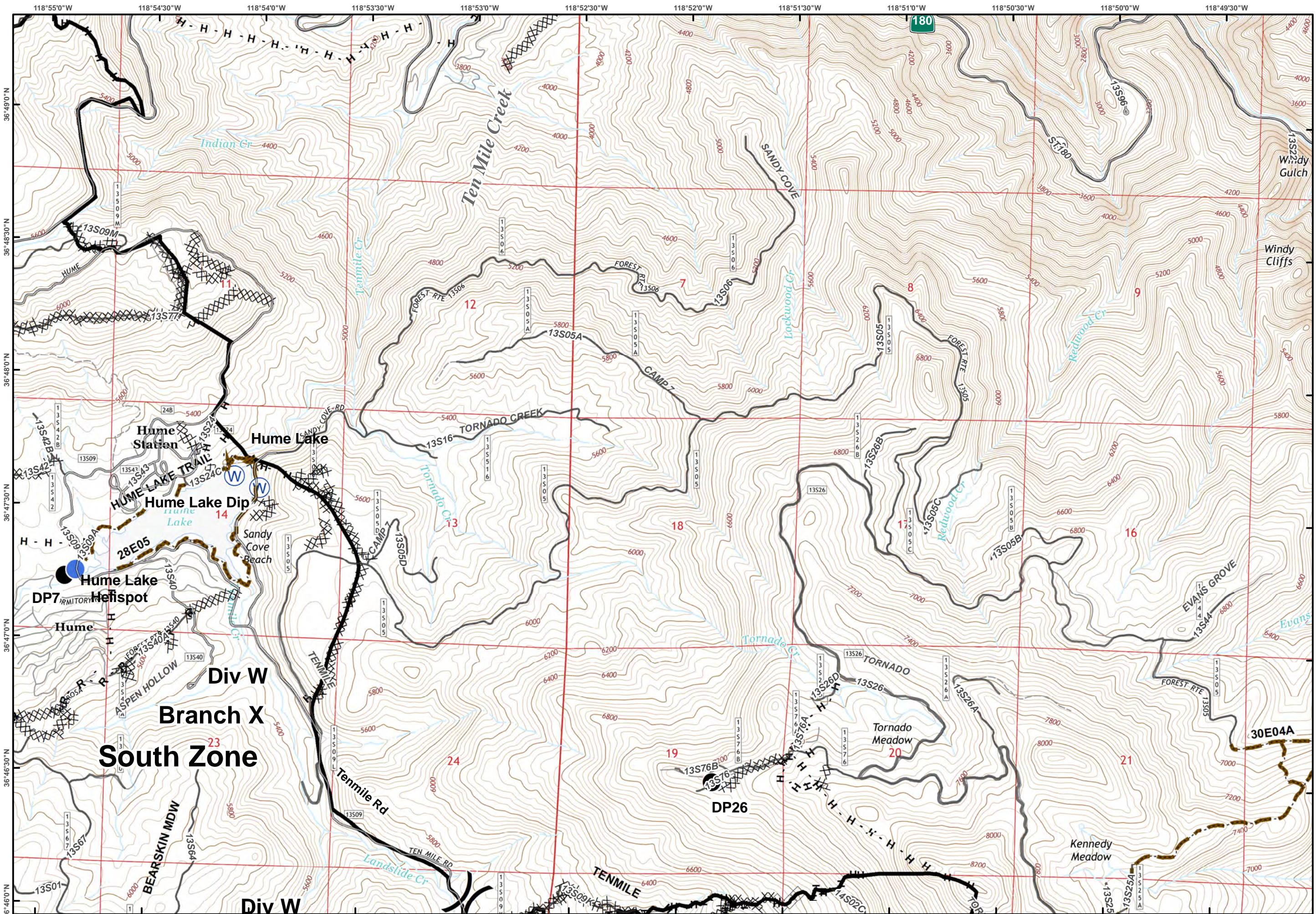
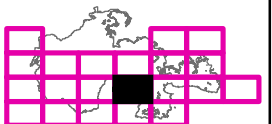
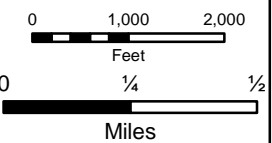
IAP Tiles

09/20/2015



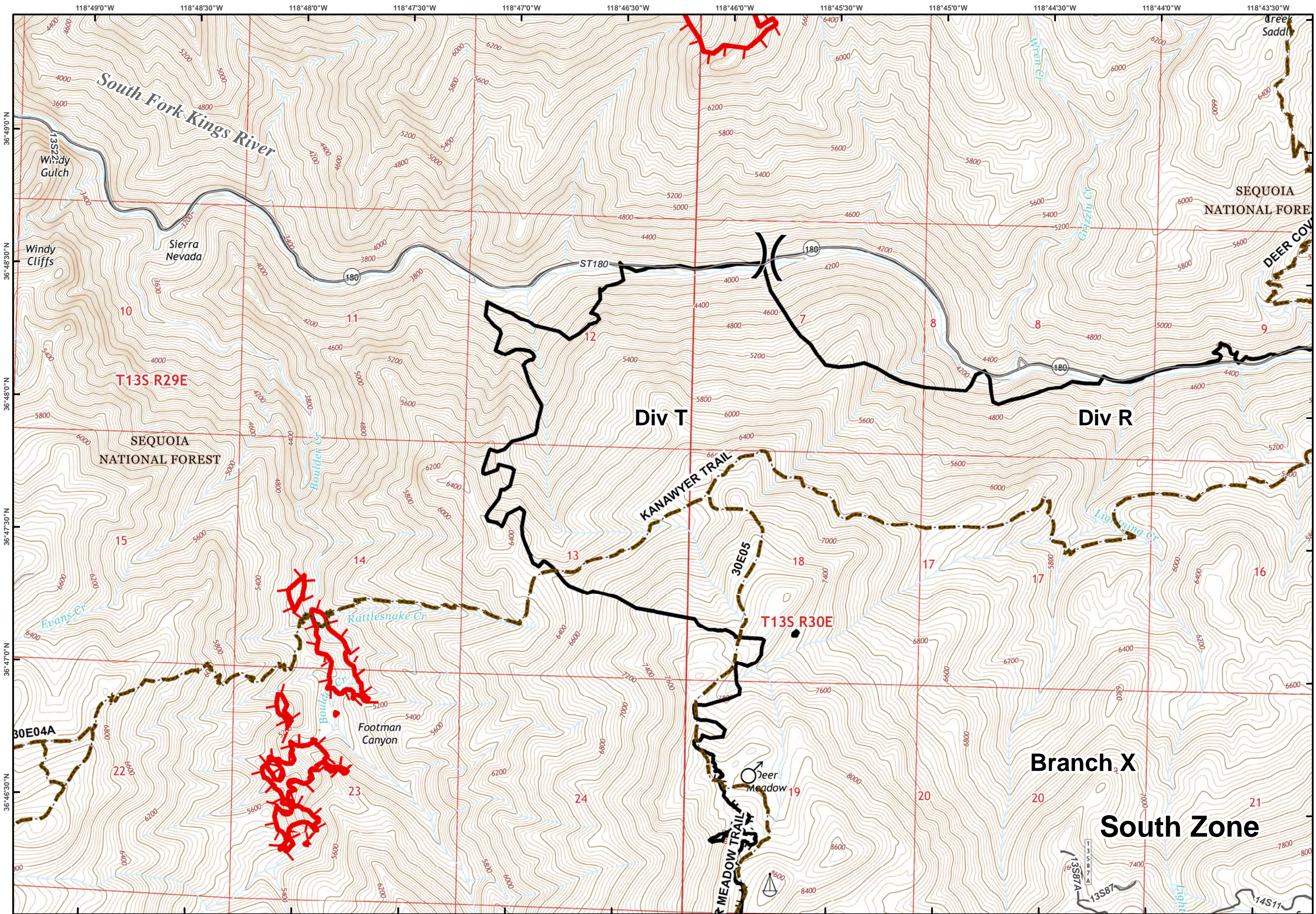
Page - 13






- Drop Point
- Helispot
- Water Source
- Completed Line
- Completed Dozer Line
- Hand Line
- Road as Completed Line
- Air Tanker Retardant

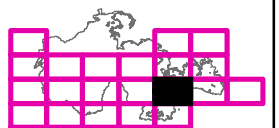
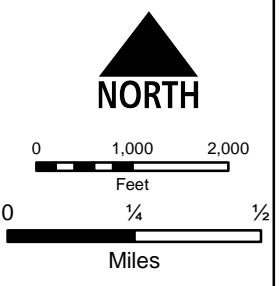


**Div W**  
**Branch X**  
**South Zone**

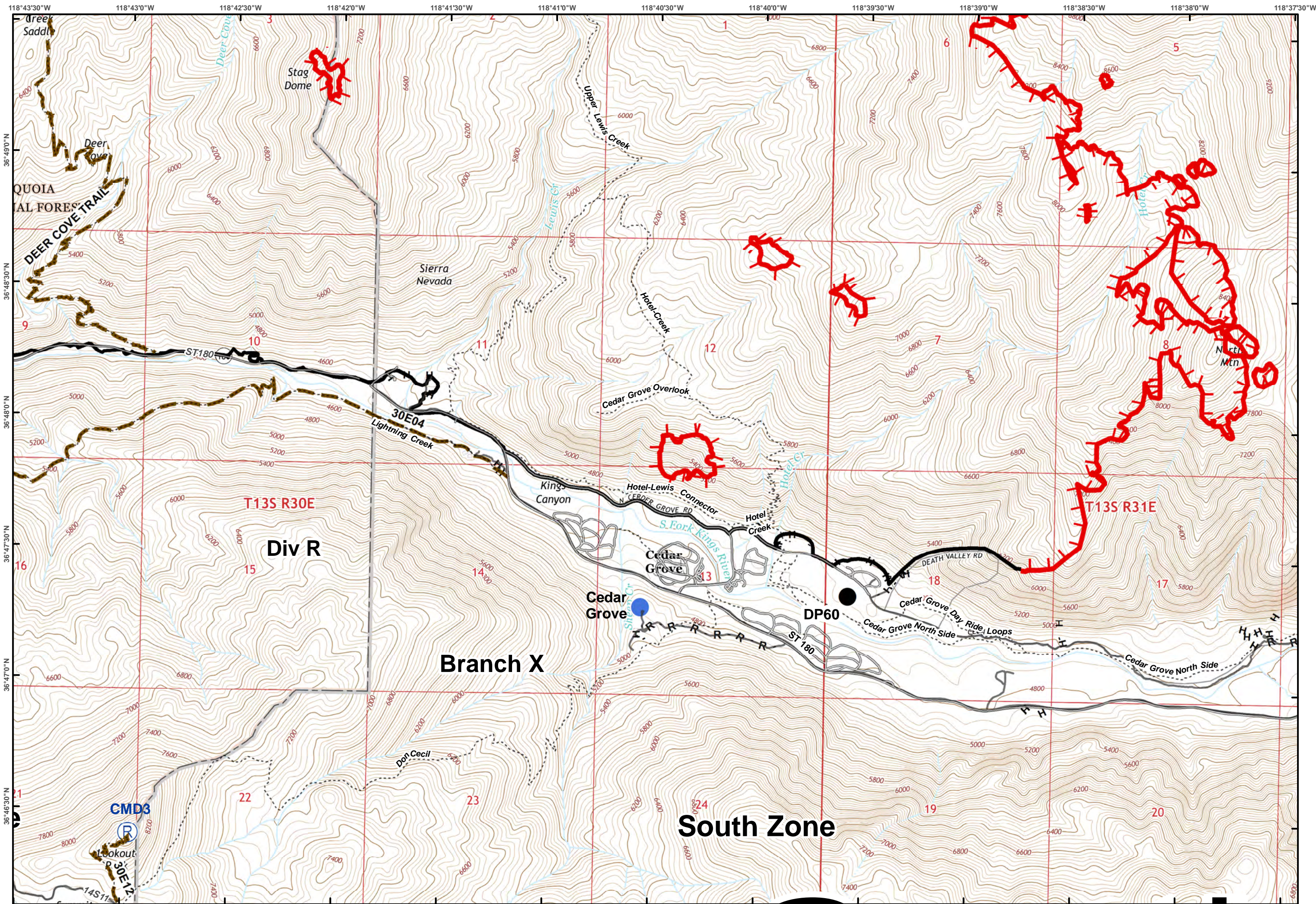




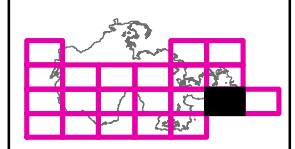
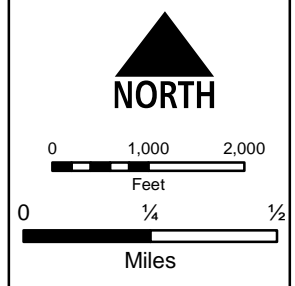
-  Sling Site
-  Spot Fires: Out
-  Completed Line
-  Uncontrolled Fire Edge
-  H - H Hand Line



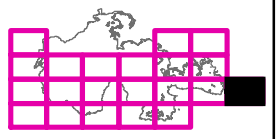
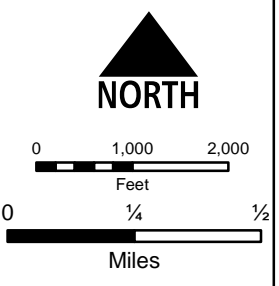
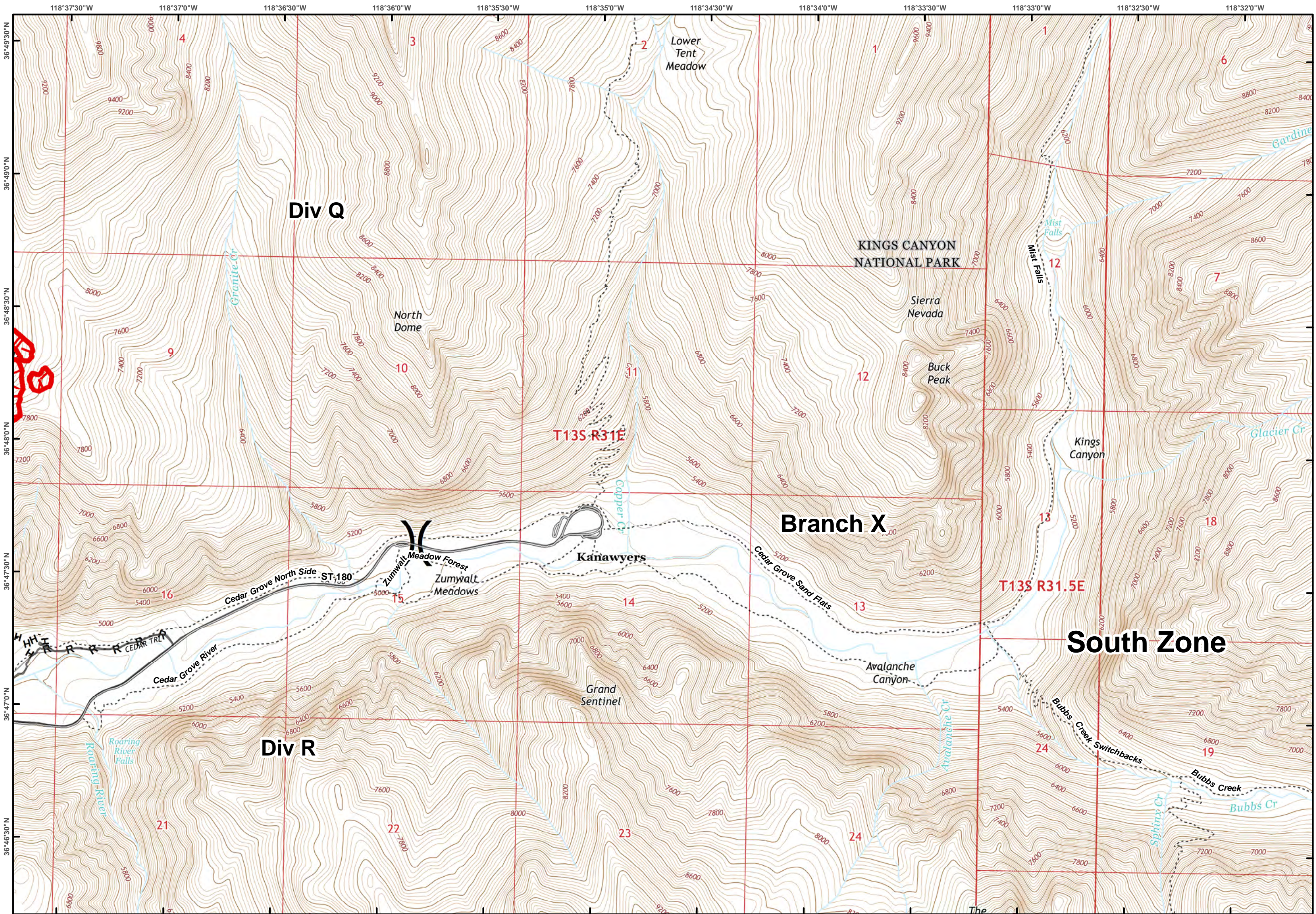




- Drop Point
- Hellsport
- Repeater
- Completed Line
- Uncontrolled Fire Edge
- H Hand Line
- R Road as Completed Line









# Rough Fire

CA-SNF-1746

IAP Tiles

09/20/2015

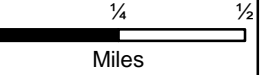
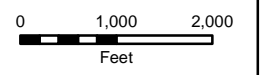
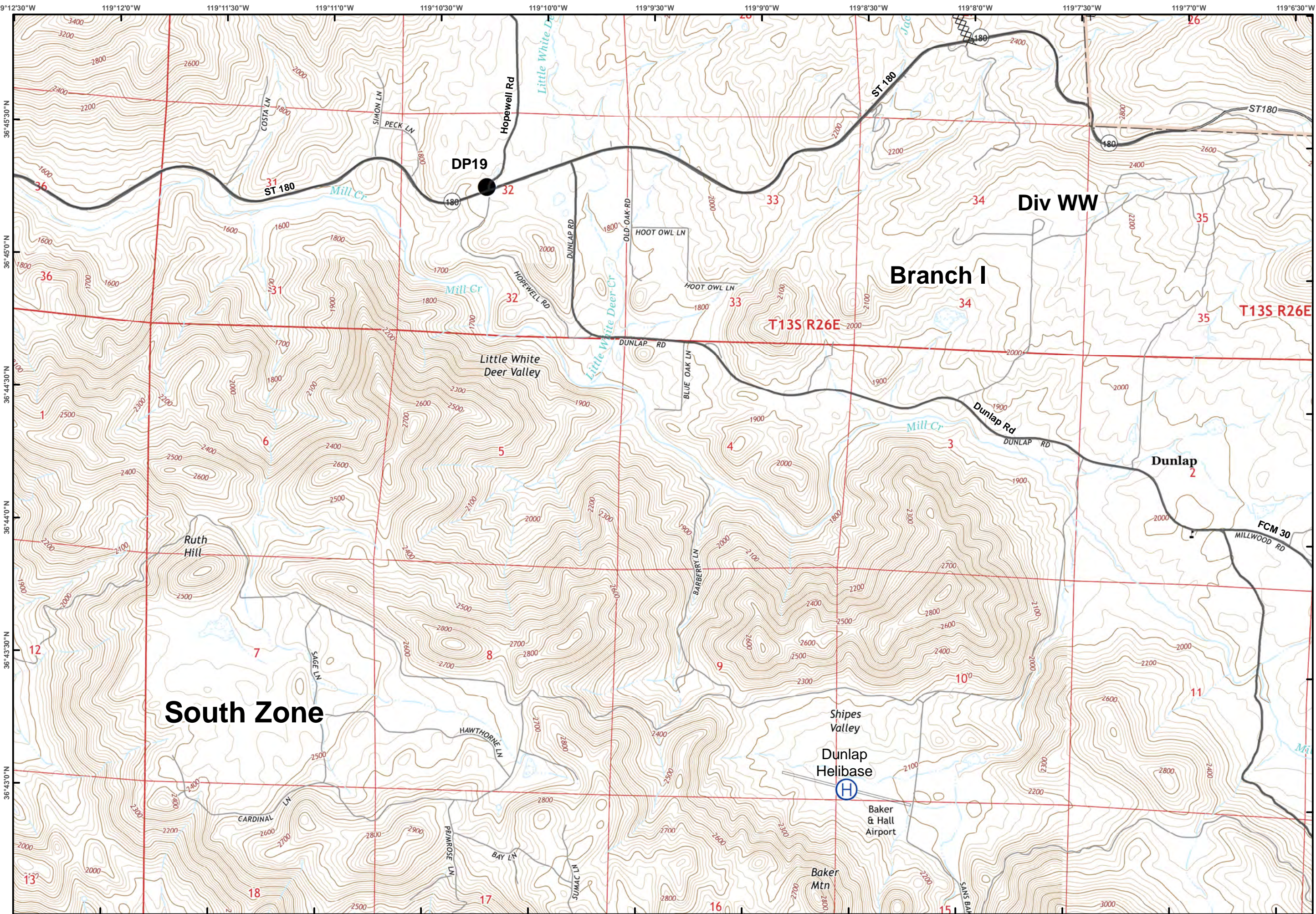


Page - 17

● Drop Point

⊕ Helibase

XXXXX Completed Dozer Line





# Rough Fire


CA-SNF-1746

IAP Tiles

09/20/2015



Page - 18



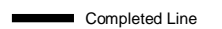
Helibase



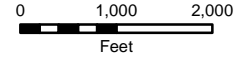
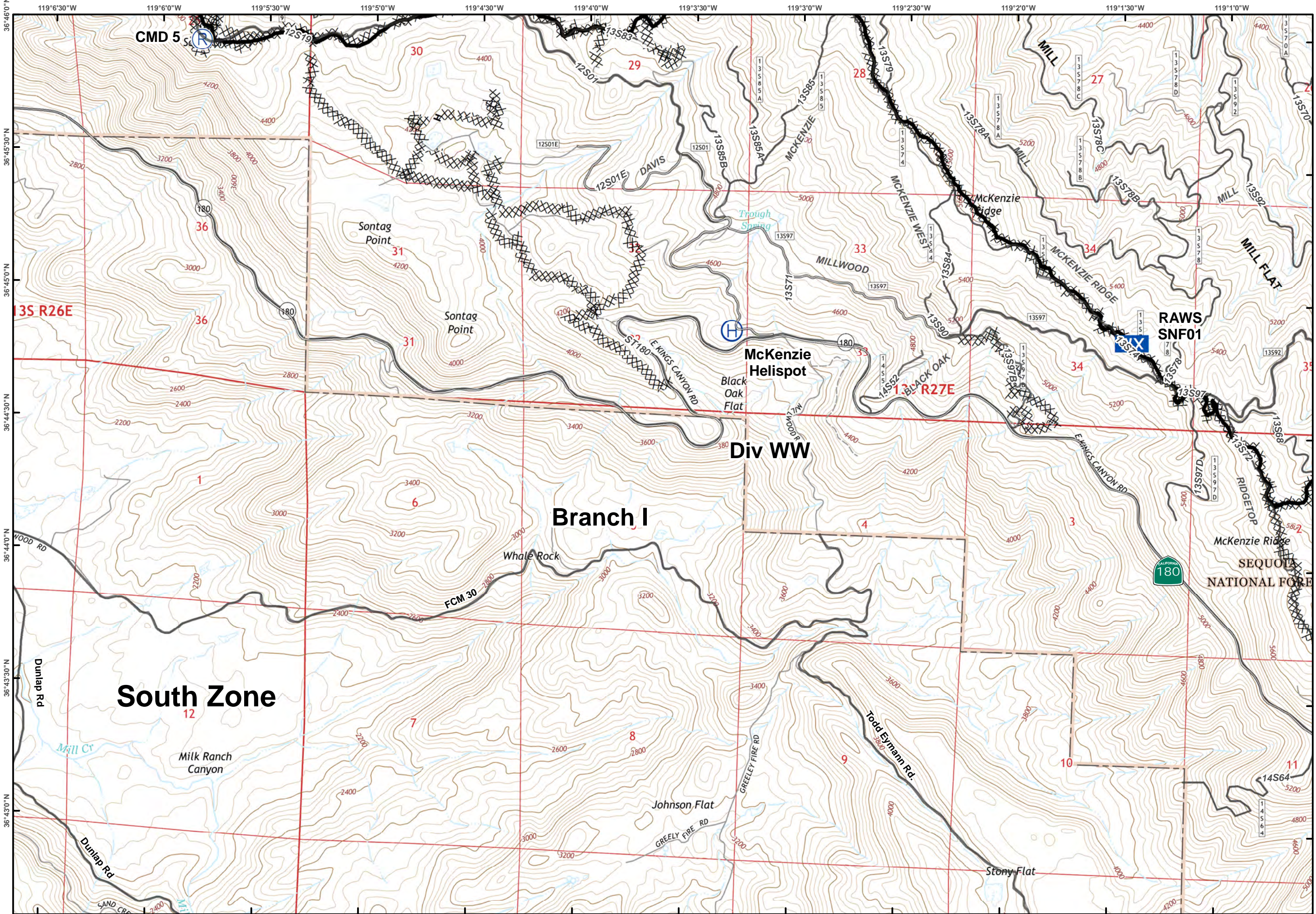
Mobile Weather Unit



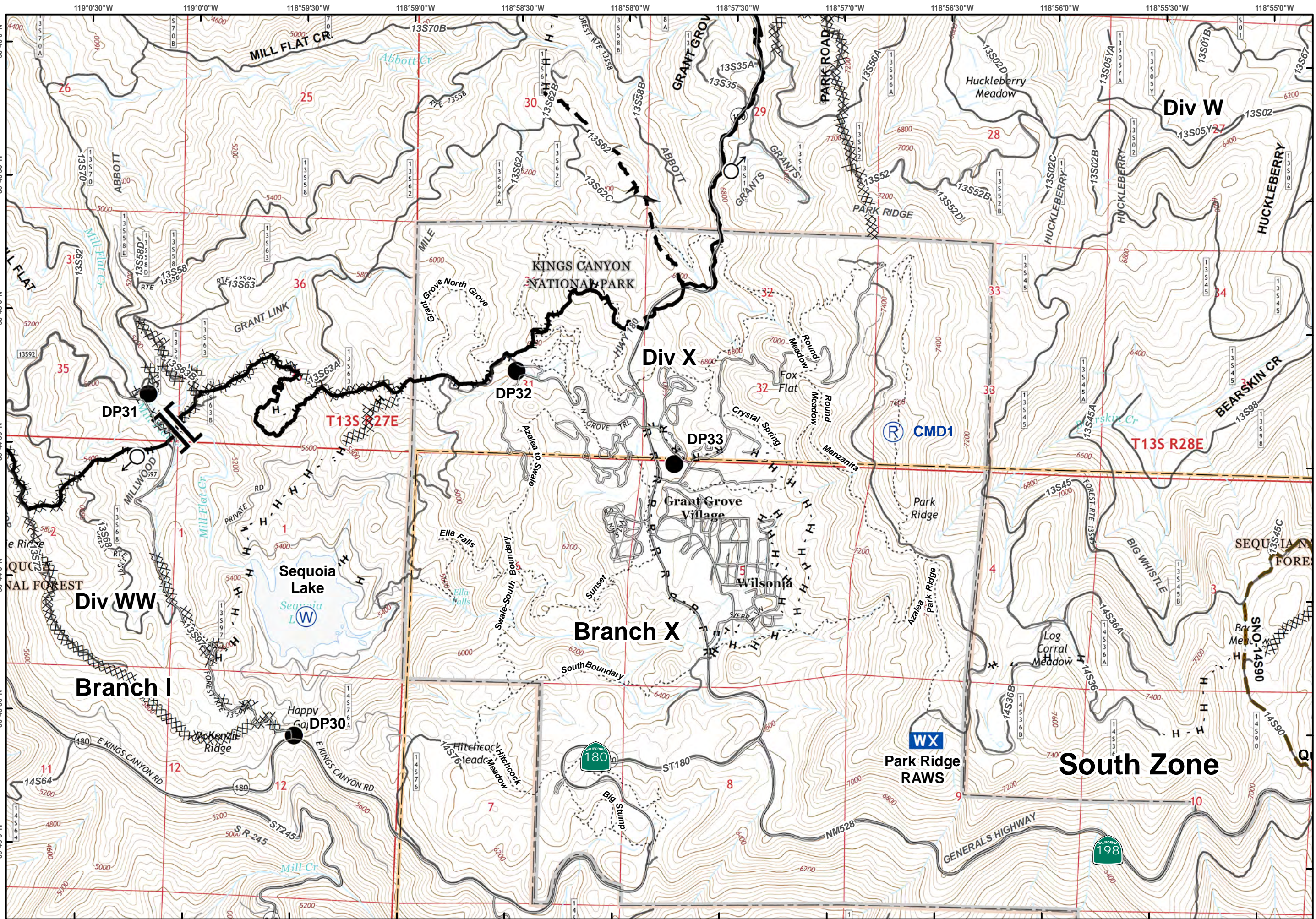
Repeater













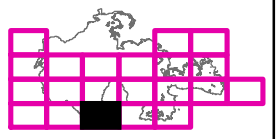
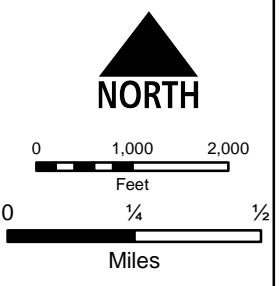
H - H Hand Line







-  Drop Point
-  Mobile Weather Unit
-  Repeater
-  Water Source
-  Spot Fires: Out
-  Completed Line
-  Completed Dozer Line
-  H - H Hand Line
-  R - R Road as Completed Line
-  Planned Fire Line





# Rough Fire

CA-SNF-1746

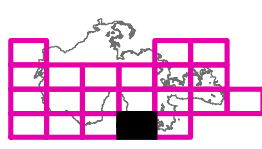
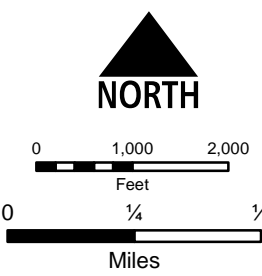
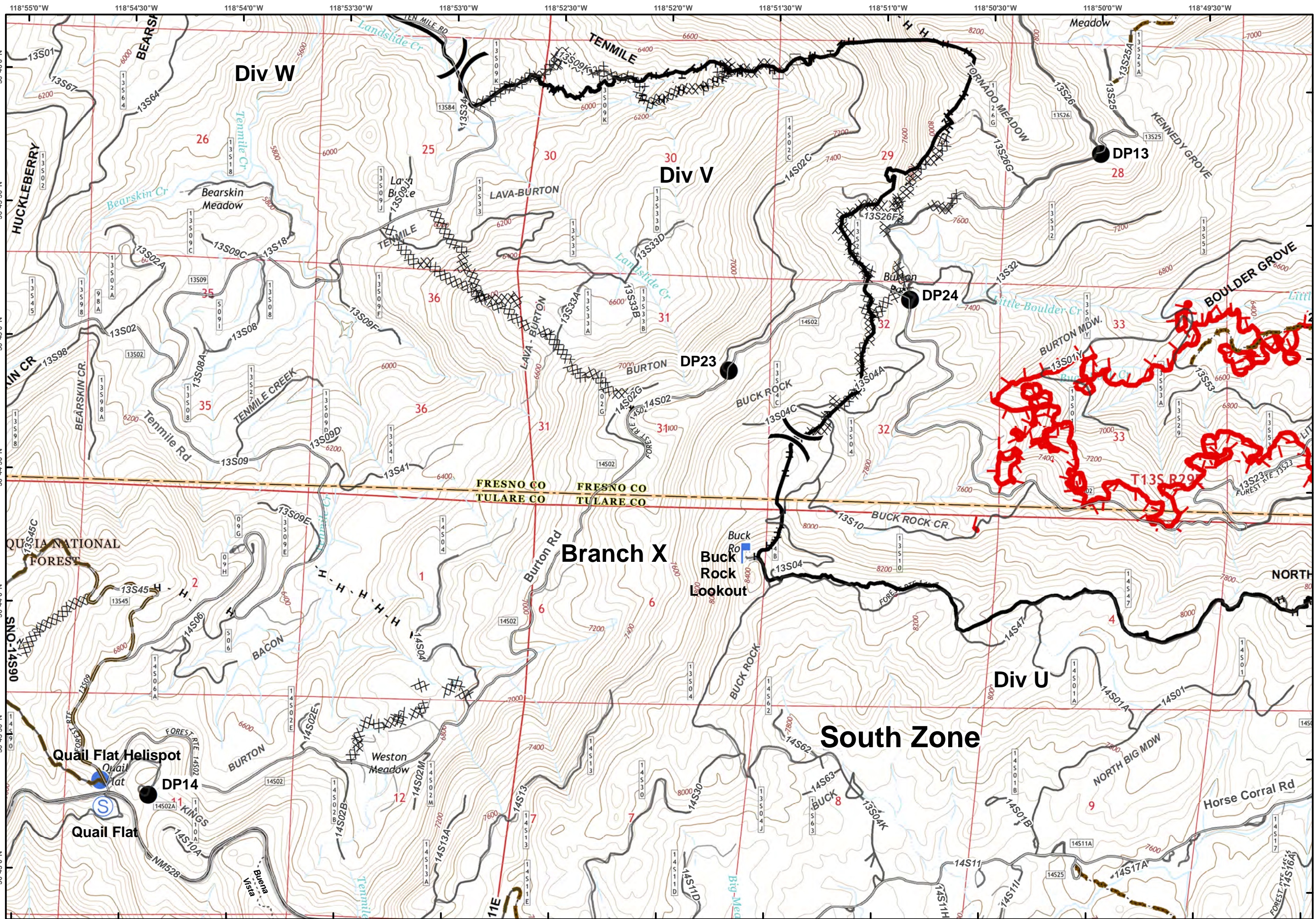
IAP Tiles

09/20/2015

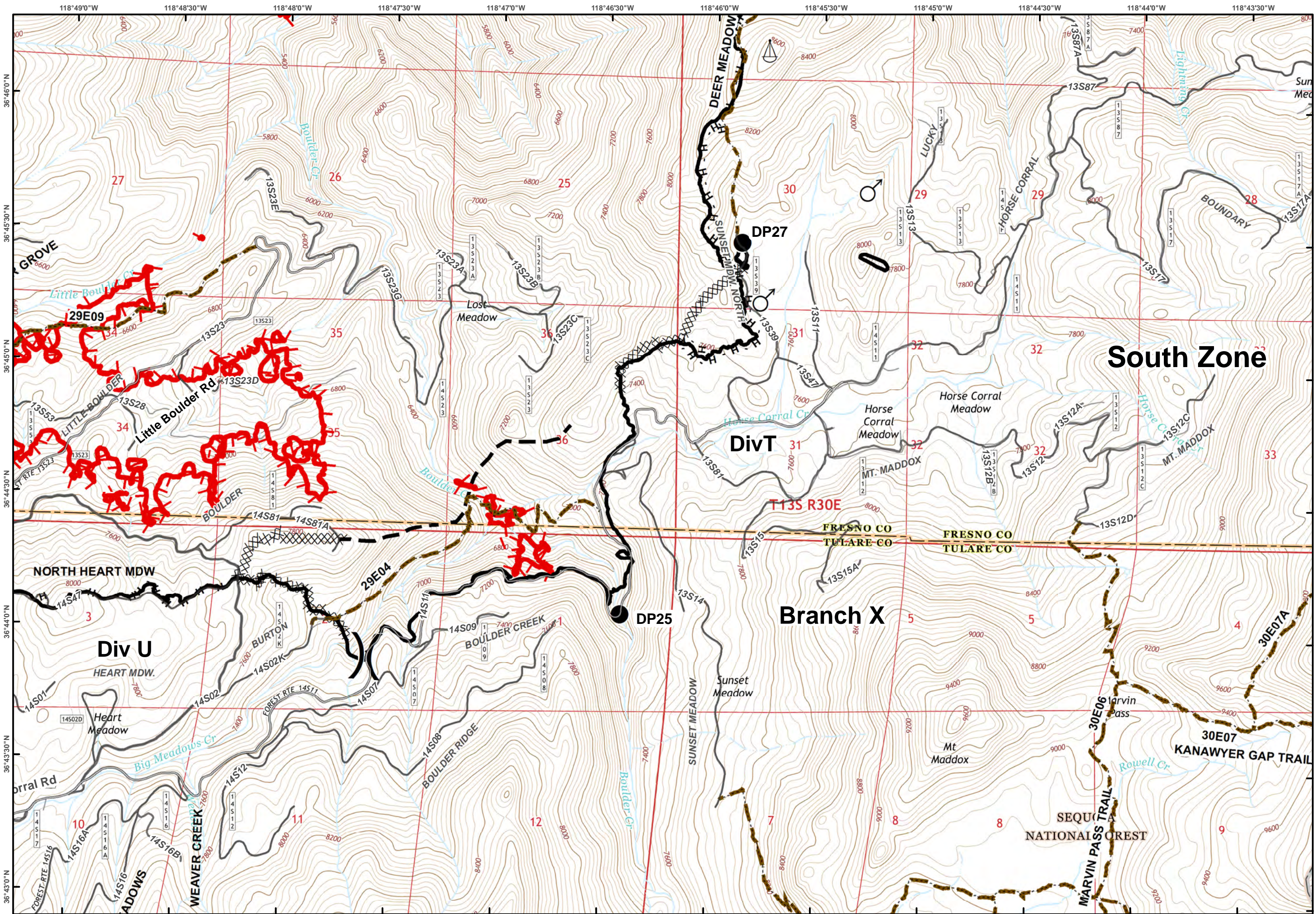


Page - 20

- Drop Point
- Helispot
- └ Lookout
- Ⓢ Staging Area
- Completed Line
- └ Uncontrolled Fire Edge
- XXXXX Completed Dozer Line
- H - H Hand Line
- ◇ Air Tanker Retardant







- Drop Point
- Sling Site
- Spot Fires: Out
- Completed Line
- Uncontrolled Fire Edge
- Completed Dozer Line
- H - H Hand Line
- Planned Fire Line

