

Incident Action Plan  
ROUGH FIRE (WEST ZONE)  
CA-SNF-001746


\* CORRECTED \*




Operational Period

9/15/15 – 9/16/15

0700 – 0700



<b>INCIDENT OBJECTIVES</b>	1. Incident Name Rough (West Zone) CA-SNF-001746	2. Date 9/14/2015	3. Time 1800
4. Operational Period 09/15/15 – 09/16/15 0700-0700			
5. General Control Objectives for the Incident (include alternatives) <b>Management Objectives</b> <ul style="list-style-type: none"> <li>• Establish and maintain safe work practices to minimize threats to the public and emergency personnel.</li> <li>• Protect infrastructure, residences, and other structures by employing a variety of tactics, including point protection, indirect attack, direct attack, and close coordination with agency READs</li> <li>• Protect wilderness values, natural processes, and other natural and cultural resource values by avoiding or minimizing the impact of suppression operations. Examples of modified suppression tactics include employing MIST tactics, using aerially-delivered water rather than chemical retardants, and avoiding non-essential ground disturbing activities.</li> <li>• Maintain relationships with local, state, private, tribal, and federal partners and stakeholders through formal (e.g., stakeholders meetings, public meetings) and informal coordination.</li> </ul> <b>Control Objectives</b> <ul style="list-style-type: none"> <li>• Keep the fire East of Elwood Road</li> <li>• Keep the fire South of Pine Flats Reservoir</li> <li>• Keep the fire West of Highway 245</li> <li>• Keep the fire North of Highway 180</li> </ul>			
6. Weather Forecast for Period See attached Spot Weather Forecast			
7. General Safety Message See attached Safety Message			
8. Attachments (mark if attached)			
<input checked="" type="checkbox"/> Organization List - ICS 203 <input checked="" type="checkbox"/> Medical Plan - ICS 206 <input type="checkbox"/> (Other) <input checked="" type="checkbox"/> Div. Assignment Lists - ICS 204 <input checked="" type="checkbox"/> Incident Map <input checked="" type="checkbox"/> Communications Plan - ICS 205 <input checked="" type="checkbox"/> Traffic Plan			
9. Prepared by (Planning Section Chief) Ian Larkin PSC1 		10. Approved by (Incident Commander) Glenn Patterson ICT1	

ORGANIZATION ASSIGNMENT LIST		9. Operations Section	
		Day	Dave Fulcher / Mike Inman
1. INCIDENT NAME		Deputy	Abdul Ahmad
<b>ROUGH FIRE (WEST ZONE)</b>	<b>CA-SNF-001746</b>	Night	Mike Shorrock
2. Date Prepared	3. Time	a. Branches - Division/Groups	
<b>9/14/2015</b>	<b>2200</b>	Branch Director I	John Messina
4. Operational Period		Division/Group	ZZ Jim Fitzgerald
<b>9/15/2015 - 9/16/2015</b>	<b>0700-0700</b>		
<b>Position</b>	<b>Name</b>	Division/Group	YY Frank Reilly
5. Incident Commander and Staff			
Incident Commanders	Glenn Patterson / Marc Hafner (T)	Division/Group	
Deputy Incident Commander	Scott Lindgren		
Safety Officers	Steve Walker / Chad Thompson (T)	Division/Group	
Information Officer	Scott McLean / Ron Oatman (T)	b. Branches - Division/Groups	
Liaison Officer	Mike Martin / Ron Myers	Branch Director II	Sean Dakin / Robert Petersen (T)
Law Enforcement Liaisons	John McCammon	Division/Group	XX Chris Bernard
6. Agency Representatives			
Agency	Name	Division/Group	VW Jose Quintana (T) Brett Walker
Fresno County S.O.	Francis Devins		
C.H.P.	Benito Munzo	Division/Group	
CDCR	Randy Rowland		
OES Fire	John Salvate	Division/Group	
Cal Trans	Wesley Byrne	c. Structure Group	
Fresno County OES	Steve Crump	Division/Group	
PG&E	Scott Holmquist	d. Contingency Branch	
Red Cross	Katrina Poitras	Branch Director	Jim McDougale
		Division/Group	R. De La Rosa
7. Planning Section			
Chief	Jeff Johnson	Staging Area Manager	William Whitendale
Deputy	Ian Larkin	f. Air Operations Branch	
Resource Unit	Justin Petersen / Roger Noon	Air Operations Branch Director	Rob Sonsteng
Situation Unit	Rob Clark	Air Attack Supervisor	
Demobilization Unit	Nick Lawlor	Air Support Group Supervisor	Jon Chin / Byron Vance (T)
Documentation Unit	Brandon Boyssel	Helicopter Coordinator	
Training	Claudia Soiza	Air Tanker Coordinator	
Fire Behavior Analyst	Scott Jones / Jeff Shelton	10. Finance Section	
IMET	Amanda Graning	Chief	Bill Winter
GIS	Fred Postler	Deputy	John Kiszka
8. Logistics Section			
Chief	Ken Lowe / Milford Ferguson (T)	Time Unit	Denise Ehnat / Pat Aguada
Deputy	Larry Williams	Procurement Unit	Andre Schmidt / Jason McDermott
Supply Unit	Brian Robbins	Compensation/Claims Unit	Joe Ekblad
Facilities Unit	Garrett Radovich / Devon Ellsworth (T)	Cost Unit	Jennifer Fagan
Ground Support Unit	Tom Stroing	Hired Equipment	Jason Marsh / Chad Moxely
Communications Unit	John Aguilera		
Medical Unit	Randy Clemens / Gavin Bledsoe (T)		
Motel Unit	Marie Bills / Paul Pumarejo	Prepared by (Plans Section Chief)	
Food Unit		Ian Larkin	



# INCIDENT FIRE WEATHER FORECAST



## FORECAST NO. 2

NAME OF FIRE: Rough Fire West

PREDICTION FOR: Tuesday September 15, 2015

UNIT: Sierra National Forest

TIME AND DATE

FORECAST ISSUED: 2000 Monday 9/14/15

SIGNED:

*Amanda Graning*  
Amanda Graning  
Incident Meteorologist

### WEATHER DISCUSSION:      **\*\* Possible Thunderstorm Today \*\***

An upper level trough will gradually pass over the area through Wednesday. The approaching wave will bring abundant cloud cover, periodic rain showers and a possible thunderstorm to the fire today. Temperatures will be similar to yesterday with slightly higher relative humidity values. Winds will remain generally terrain driven as the transport winds turn from the southeast to the southwest through the afternoon. The slow moving trough will push east of the area on Thursday, allowing for a transition to drier and warmer conditions for the remainder of the week.

### **.TUESDAY...**

SKY/WEATHER..... Mostly Cloudy. A chance of showers. Isolated thunderstorm.  
MAX TEMPERATURE.....65 to 75 mid slope 4000 to 5000 ft ...and 55 to 65 above 5000 ft.  
Warmer in the valleys.  
MIN HUMIDITY.....40-50 percent  
20 FOOT WINDS.....Drainage/downslope winds 2 to 5 mph...becoming  
upslope/up valley 4 to 8 mph with gusts around 14 mph after 1100.  
Gusty and erratic winds near any showers or thunderstorms.  
SMOKE/ INVERSION.....Lifting after 1100. Visibility improving.  
MIXING HEIGHT.....Lifting to 9000 ft agl after 1400.  
TRANSPORT WINDS.....Southeast 10 mph becoming Southwest 15 to 20 mph in the afternoon.  
LAL.....2

### **.TUESDAY NIGHT...**

SKY/WEATHER..... Mostly Cloudy.  
MIN TEMPERATURE.....50s mid slope around 5000 ft...40s above 5000 ft.  
MAX HUMIDITY.....70 to 90 percent.  
EYE LEVEL WINDS.....Upslope/up valley winds 3 to 7 mph...becoming drainage/downslope  
after 2000  
SMOKE/INVERSION.....Developing after 0200 below 5000 feet.  
TRANSPORT WINDS.....Southwest 15 to 20 mph.

### **.OUTLOOK FOR WEDNESDAY...**

SKY/WEATHER..... Mostly Cloudy with gradually decreasing clouds late in the day. A slight  
chance of showers.  
MAX TEMPERATURE.....65 to 75 mid slope 4000 to 5000 ft ...and 55 to 65 above 5000 ft.  
Warmer in the valleys.  
MIN HUMIDITY.....30-40 percent  
20 FOOT WINDS.....Drainage/downslope winds 2 to 5 mph...becoming  
upslope/up valley 6 to 10 mph with gusts around 17 mph after 1100.  
SMOKE/ INVERSION.....Lifting after 1100. Visibility improving.  
MIXING HEIGHT.....lifting to 9500 ft agl after 1400.  
TRANSPORT WINDS.....Southwest 20 mph becoming West in the afternoon.  
LAL.....1

# FIRE BEHAVIOR FORECAST

FORECAST NUMBER: 003	TYPE OF FIRE: Wildfire
FIRE NAME: Rough Fire-West	OPERATIONAL PERIOD: 09/15/15 0700-0700
DATE ISSUED: September 14, 2015	TIME ISSUED: 19:00
UNIT: CA-SNF-001746	Signature: <i>J. Shelton</i> Typed/printed: Jeff Shelton (LTAN/FBTS)

## INPUTS

### WEATHER SUMMARY:

**\*\*\* Possible Isolated T-storms in Afternoon \*\*\***

Expect cooler temperatures and higher humidity to continue. Anticipate a shift in wind direction; Southeast early, changing to Southwest by afternoon. Persistent overnight relative humidity recovery will shorten the burn window. Abundant cloud cover will further impede fuel receptivity throughout the day.

**Max. Temperatures** – 65 to 75 degrees (Down 5)      **Min. Humidity** – 40 to 50% (Up 10%)      **LAL** – 2  
**Winds (Eye Level)**  
**Morning:** Downslope 2-4 mph    **Afternoon:** Slope/Valley 3-6 mph    **Ridgetop:** SW 5-7 mph

## OUTPUTS

### FIRE BEHAVIOR

#### GENERAL:

- Recent precipitation has dramatically decreased the availability of fine fuels to carry fire.
- Drought effected larger fuels continue to burn and consume; despite recent higher humidity.
- Larger fire effected fuels which do roll out have high potential to remain hidden.
- Fire weakened trees are losing strength hour by hour. Evaluate before you engage.
- Assess changing fuel types as your work transitions different altitudes on the fireground.

#### SPECIFIC:

**All Divisions: Spot fires outside established containment lines or new starts...**

**Flame Lengths-** Up to 3 ft. in Grass, Up to 8 ft. in Brush

**Rate of Spread-** Up to 20 feet/minute in Grass, Up to 40 feet/minute in Brush

**Spotting Distances-** Up to .1 miles in Grass/Brush, Up to .2 miles from Torching Trees

**Probability of Ignition-** Shaded Fuels: 30%    Unshaded Fuels: 40% ....at the peak of the burn period

#### AIR OPERATIONS:

**Sunrise- 6:41    Sunset-7:07**

Expect poor to fair smoke dispersion during the morning hours; with the inversion breaking well before noon. Mixing heights will rise to 9000 AGL during peak daytime heating. Anticipate possible standing clouds over the higher terrain due to a saturated air mass. Available flight hours are decreasing as Summer moves into Fall.

## SAFETY

**Understand Hazard Trees- Read IRPG Pages 22 and 23!**  
**Then**  
**Look Up! Look Down! Look Around!**



# SAFETY and HEALTH MESSAGE

We Are ALL SAFETY OFFICERS !

INCIDENT: Rough Fire "West Zone"

DATE: September 15, 2015    TIME: 0700-0700

## **Slow down and drive safe!**

**Ensure the Communication Plan is understood and followed (ICS 205 in your IAP).** Make sure your radio is programmed correctly.

**Manage yourself and your personnel** for excessive fatigue; many have driven long distances or been deployed for extended periods. Use the buddy system and take breaks as needed.

**Hazard trees:** Dead trees from bug kill. Survey your work areas for hazard trees, flag and restrict access, use only qualified personnel for tree felling. Review and follow **Hazard Tree Safety**, pg. 22-23 in your IRPG.

**Ash Pots:** the droughts stricken fuels consumed entirely by fire are creating flat ash pots with hot coals underneath. Watch your footing.

**Limited Resources:** With resource needs at a premium, tactics may be adjusted, however, SAFETY must never be compromised.

**Eat and drink fluids** on a regular basis to maintain an appropriate energy level for any expected work assignment. Remember, you are the only one that knows your limitations.

**Complacency:** ALL PPE must be worn, including shrouds, when working on the fire line. Mop up requires your situational awareness even without active fire. Unburned fuels can reignite suddenly and turn against you.

**Review your ICS 206 and know what to do in the event of a medical emergency.**

### Tailgate Safety



- **Accountability:** everyone checks in and everyone checks out. Supervisors know where their crews are at all times
- **Communication:** everyone knows the com-plan
- **Briefing:** everyone knows the game plan, everyone knows the contingency plan
- **Safety gear:** everyone has the appropriate safety gear and in good working condition
- **LCES:** they are clear and made known to everyone

### Safe Driving

- **SLOW** down when driving on and off the line.
- Defensive driving always
  - Even if the road or highway is shut down for emergency personnel only, you must drive only as safe as the conditions allow.


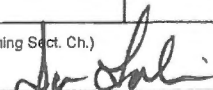
<b>DIVISION ASSIGNMENT LIST</b>		1. Branch <b>I</b>		2. Division/Group <b>ZZ Pg. 1 of 2</b>			
3. Incident Name <b>Rough (West Zone)</b>		4. Operational Period Date: 9/15/2015 to 9/16/2015 Time: 0700-0700					
5. Operations Personnel							
Operations Chief Day	<b>D. Fulcher / M. Inman (T)</b>		Division/Group Supervisor		<b>Jim Fitzgerald</b>		
Night	<b>M. Shorrock</b>						
Branch Director	<b>John Messina</b>		Branch Safety		<b>Raymon Mitchison / Kieth Swope (T)</b>		
6. Resources Assigned this Period							
Strike Team/Task Force/ Resource Designator	Leader	Number Persons	Reporting Location	Time	On Line	Off Line	
FEMP	Scott Heimaster	1	DP 22	0700	<input type="checkbox"/>	<input type="checkbox"/>	
FEMT	Dustin Richards	1	DP 22	0700	<input type="checkbox"/>	<input type="checkbox"/>	
FALM			DP 22	0700	<input type="checkbox"/>	<input type="checkbox"/>	
STC MVU 9332C	Carl T. Schwettmann Jr	16	DP 22	0700	<input type="checkbox"/>	<input type="checkbox"/>	
STC FKU 9430C	Shawn A. Hogan	17	DP 22	0700	<input type="checkbox"/>	<input type="checkbox"/>	
STF XTU 5185F	Sean Doyle	17	DP 22	0700	<input type="checkbox"/>	<input type="checkbox"/>	
STG MMU 9470G	Eduardo Barajas	27	DP 22	0700	<input type="checkbox"/>	<input type="checkbox"/>	
STG RRU 9390G	Ruben Villegas	33	DP 22	0700	<input type="checkbox"/>	<input type="checkbox"/>	
STG SLU 9396G	Wolfgang Quinlin	35	DP 22	0700	<input type="checkbox"/>	<input type="checkbox"/>	
STG LAC 1184G	Christian Hansen	26	DP 22	0700	<input type="checkbox"/>	<input type="checkbox"/>	
<del>CRW BDF Vista Grande IHC</del>	Jesse Estrada	21	DP 22	0700	<input type="checkbox"/>	<input type="checkbox"/>	
<del>CRW STF Stanislaus IHC</del>	Shawn Baker	21	DP 10	0700	<input type="checkbox"/>	<input type="checkbox"/>	
7. Control Operations Construct, improve, and hold line where appropriate.							
8. Special Instructions * 12 hr. resource Safety Officers will shared throughout the Branch ++ ALS Capability							
9. Division/Group Communication Summary							
Function	Frequency	System	Channel	Function	Frequency	System	Channel
Command	RX 168.4750 Tone 6 TX 173.8125		NIFC C6	EMS Tactical	RX / TX 156.0750 TX/RX 156.7		Calcord
Tactical Div/Group	RX/TX 159.3075 TX/RX 192.8		CDF T27	Air to Ground	RX/TX 170.0000 168.8625	A/G CMD A/G Tac	Air to Ground
Prepared by (Resource Unit Ldr.) Justin Petersen		Approved by (Planning Sect. Ch.) Ian Larkin			Date 9/14/2015	Time 1800	

ICS 204

<b>DIVISION ASSIGNMENT LIST</b>		1. Branch <b>I</b>		2. Division/Group <b>ZZ Pg. 2 of 2</b>			
3. Incident Name <b>Rough (West Zone)</b>		4. Operational Period Date: 9/15/2015 to 9/16/2015 Time: 0700-0700					
5. Operations Personnel							
Operations Chief	Day Night	<b>D. Fulcher / M. Inman (T)</b> <b>M. Shorrock</b>		Division/Group Supervisor		<b>Jim Fitzgerald</b>	
Branch Director		<b>John Messina</b>		Branch Safety		<b>Raymon Mitchison / Kieth Swope (T)</b>	
6. Resources Assigned this Period							
Strike Team/Task Force/ Resource Designator	Leader	Number Persons	Reporting Location	Time	On Line	Off Line	
<del>GRW GND Kern Valley IHC *</del>	Leif Mathiesen	18	DP 22	0700	<input type="checkbox"/>	<input type="checkbox"/>	
<del>GRW ANF Bear Divide IHC *</del>	Brian Anderson	20	DP 10	0700	<input type="checkbox"/>	<input type="checkbox"/>	
STK LAC 1190K	Dan Shuford	5	DP 22	0700	<input type="checkbox"/>	<input type="checkbox"/>	
STL RRU 9318L	Mic Sebastian	6	DP 22	0700	<input type="checkbox"/>	<input type="checkbox"/>	
STL FKU 9438L		6	DP 22	0700	<input type="checkbox"/>	<input type="checkbox"/>	
STL MMU 9428L	Joseph Felix	6	DP 22	0700	<input type="checkbox"/>	<input type="checkbox"/>	
DOZ BEU 4645	Dennis R. Link	2	DP 22	0700	<input type="checkbox"/>	<input type="checkbox"/>	
W/T PVT E-900051	Mike Kirkendall	2	DP 22	0700	<input type="checkbox"/>	<input type="checkbox"/>	
W/T PVT E-900052	Mike Kirkendall	2	DP 22	0700	<input type="checkbox"/>	<input type="checkbox"/>	
W/T PVT E-900053	Luke Bibson	2	DP 22	0700	<input type="checkbox"/>	<input type="checkbox"/>	
7. Control Operations Construct, improve, and hold line where appropriate.							
8. Special Instructions * 12 hr. resource Safety Officers will shared throughout the Branch ++ ALS Capability							
9. Division/Group Communication Summary							
Function	Frequency	System	Channel	Function	Frequency	System	Channel
Command	RX 168.4750 Tone 6 TX 173.8125		NIFC C6	EMS Tactical	RX / TX 156.0750 TX/RX 156.7		Calcord
Tactical Div/Group	RX/TX 159.3075 TX/RX 192.8		CDF T27	Air to Ground	RX/TX 170.0000 168.8625	A/G CMD A/G Tac	Air to Ground
Prepared by (Resource Unit Ldr.) Justin Petersen 		Approved by (Planning Sect. Ch.) Ian Larkin 			Date 9/14/2015	Time 1800	

ICS 204



<b>DIVISION ASSIGNMENT LIST</b>			1. Branch <b>I</b>			2. Division/Group <b>YY Pg. 1 of 2</b>		
3. Incident Name <b>Rough (West Zone)</b>			4. Operational Period Date: 9/15/2015 to 9/16/2015 Time: 0700-0700					
5. Operations Personnel								
Operations Chief Day		<b>D. Fulcher / M. Inman (T)</b>			Division/Group Supervisor		<b>Frank Reilly</b>	
Night		<b>M. Shorrock</b>					<b>Kevin Morris (T)</b>	
Branch Director		<b>John Messina</b>			Branch Safety		<b>Raymon Mitchison / Kieth Swope (T)</b>	
6. Resources Assigned this Period								
Strike Team/Task Force/ Resource Designator		Leader		Number Persons	Reporting Location	Time	On Line	Off Line
FEMP		Nick Brandow		1	DP 21	0700	<input type="checkbox"/>	<input type="checkbox"/>
FEMT		Jeff Roe		1	DP 21	0700	<input type="checkbox"/>	<input type="checkbox"/>
HEQB					DP 21	0700	<input type="checkbox"/>	<input type="checkbox"/>
STC MMU 9422C		Chris Christopherson		18	DP 21	0700	<input type="checkbox"/>	<input type="checkbox"/>
<del>STC XBO 6220C++</del>		Eric Noreen		21	DP 21	0700	<input type="checkbox"/>	<input type="checkbox"/>
STG SLU 9394G		Dane Mumford		33	DP 21	0700	<input type="checkbox"/>	<input type="checkbox"/>
DOZ TUU 4143		Shain Braziel		3	DP 21	0700	<input type="checkbox"/>	<input type="checkbox"/>
DOZ MMU 4245					DP 21	0700	<input type="checkbox"/>	<input type="checkbox"/>
DOZ FKU 4341					DP 21	0700	<input type="checkbox"/>	<input type="checkbox"/>
DOZ PVT E-15					DP 21	0700	<input type="checkbox"/>	<input type="checkbox"/>
DOZ PVT E-17					DP 21	0700	<input type="checkbox"/>	<input type="checkbox"/>
7. Control Operations Construct, improve, and hold line where appropriate.								
8. Special Instructions * 12 hr. resource Safety Officers will shared throughout the Branch ++ ALS Capability								
9. Division/Group Communication Summary								
Function	Frequency	System	Channel	Function	Frequency	System	Channel	
Command	RX 168.4750 Tone 6 TX 173.8125		NIFC C6	EMS Tactical	RX / TX 156.0750 TX/RX 156.7		Calcord	
Tactical Div/Group	RX/TX 159.2925 TX/RX 192.8		CDF T26	Air to Ground	RX/TX 170.0000 168.8625	A/G CMD A/G Tac	Air to Ground	
Prepared by (Resource Unit Ldr.) Justin Petersen 			Approved by (Planning Sect. Ch.) Ian Larkin 			Date 9/14/2015		Time 1800


ICS 204





<b>DIVISION ASSIGNMENT LIST</b>		1. Branch <b>II</b>		2. Division/Group <b>XX</b>			
3. Incident Name <b>Rough (West Zone)</b>		4. Operational Period Date: 9/15/2015 to 9/16/2015 Time: 0700-0700					
5. Operations Personnel							
Operations Chief	Day Night	<b>D. Fulcher / M. Inman (T)</b> <b>M. Shorrock</b>		Division/Group Supervisor <b>Chris Bernard</b> <b>Jose Quintana (T)</b>			
Branch Director		<b>S. Dakin / R. Petersen (T)</b>		Branch Safety			
6. Resources Assigned this Period							
Strike Team/Task Force/ Resource Designator	Leader	Number Persons	Reporting Location	Time	On Line	Off Line	
FEMP	Kevin Lanahan	1	DP 20	0700	<input type="checkbox"/>	<input type="checkbox"/>	
FEMT	Ryan Parker	1	DP 20	0700	<input type="checkbox"/>	<input type="checkbox"/>	
FALM		2	DP 20	0700	<input type="checkbox"/>	<input type="checkbox"/>	
STB OES 5805B	Danny Wristen	21	DP 20	0700	<input type="checkbox"/>	<input type="checkbox"/>	
STC MVU 9330C	Larry Converse	20	DP 20	0700	<input type="checkbox"/>	<input type="checkbox"/>	
STC FKU 9431C	Vince Bergland	17	DP 20	0700	<input type="checkbox"/>	<input type="checkbox"/>	
<b>CRW ORC Santiago Crew ++</b>	John Lamb	16	DP 20	0700	<input type="checkbox"/>	<input type="checkbox"/>	
<b>CRW SQF Sequoia 2*</b>	Steve Reyes	18	DP 20	0700	<input type="checkbox"/>	<input type="checkbox"/>	
W/T PVT E-900054	David Conelly	2	DP 20	0700	<input type="checkbox"/>	<input type="checkbox"/>	
<b>W/T PVT E-900055*</b>	Bryan Hayes	1	DP 20	0700	<input type="checkbox"/>	<input type="checkbox"/>	
W/T PVT E-900058	Mark Dahl	2					
W/T PVT E-900060	Mario Vazzana	2					
7. Control Operations Construct, improve, and hold line where appropriate.							
8. Special Instructions <b>* 12 hr. resource</b> <b>Safety Officers will shared throughout the Branch</b> <b>++ ALS Capability</b>							
9. Division/Group Communication Summary							
Function	Frequency	System	Channel	Function	Frequency	System	Channel
Command	<b>RX 168.4750</b> <b>Tone 6</b> <b>TX 173.8125</b>		<b>NIFC C6</b>	EMS Tactical	<b>RX / TX</b> <b>156.0750</b> <b>TX/RX 156.7</b>		<b>Calcord</b>
Tactical Div/Group	<b>RX/TX</b> <b>151.3475</b> <b>TX/RX 192.8</b>		<b>CDF T29</b>	Air to Ground	<b>RX/TX</b> <b>170.0000</b> <b>168.8625</b>	<b>A/G CMD</b> <b>A/G Tac</b>	<b>Air to Ground</b>
Prepared by (Resource Unit Ldr.) Justin Petersen		Approved by (Planning Sect. Ch.) Ian Larkin			Date 9/14/2015	Time 1800	

<b>DIVISION ASSIGNMENT LIST</b>		1. Branch <b>II</b>		2. Division/Group <b>WW Pg. 1 of 2</b>			
3. Incident Name <b>Rough (West Zone)</b>		4. Operational Period Date: 9/15/2015 to 9/16/2015 Time: 0700-0700					
5. Operations Personnel							
Operations Chief	Day Night	<b>D. Fulcher / M. Inman (T)</b> <b>M. Shorrock</b>		Division/Group Supervisor		<b>Brett Walker</b>	
Branch Director		<b>S. Dakin / R. Petersen (T)</b>		Branch Safety			
6. Resources Assigned this Period							
Strike Team/Task Force/ Resource Designator	Leader	Number Persons	Reporting Location	Time	On Line	Off Line	
FEMP	<b>Rob GUARCELLO</b>	1	Sequoia Lake	0700	<input type="checkbox"/>	<input type="checkbox"/>	
FEMT	Kevin Hinkle	1	Sequoia Lake	0700	<input type="checkbox"/>	<input type="checkbox"/>	
<del>Faller 43*</del>	Robert Freeman	1	Sequoia Lake	0700	<input type="checkbox"/>	<input type="checkbox"/>	
<del>Faller 44**</del>	<b>GARY BURG</b>	1	Sequoia Lake	0700	<input type="checkbox"/>	<input type="checkbox"/>	
FALM			Sequoia Lake	0700	<input type="checkbox"/>	<input type="checkbox"/>	
STB XFR 5007B	Tim Garrison	18	Sequoia Lake	0700	<input type="checkbox"/>	<input type="checkbox"/>	
STB XMA 5075B	Gordon Dulcich	17	Sequoia Lake	0700	<input type="checkbox"/>	<input type="checkbox"/>	
STC OES 5806C	Chris Gerking	22	Sequoia Lake	0700	<input type="checkbox"/>	<input type="checkbox"/>	
STF LAC 1143F * 12 hr.	David Brookhyser	17	Sequoia Lake	0700	<input type="checkbox"/>	<input type="checkbox"/>	
STG BDU 9384G	Ronald Welcome	31	Sequoia Lake	0700	<input type="checkbox"/>	<input type="checkbox"/>	
STG FKU 9474G	Eric Watkins	32	Sequoia Lake	0700	<input type="checkbox"/>	<input type="checkbox"/>	
STG LAC 1188G	Robert Morales	28	Sequoia Lake	0700	<input type="checkbox"/>	<input type="checkbox"/>	
7. Control Operations Construct, improve, and hold line where appropriate. Provide for structure defense.							
8. Special Instructions * 12 hr. resource Safety Officers will shared throughout the Branch ++ ALS Capability							
9. Division/Group Communication Summary							
Function	Frequency	System	Channel	Function	Frequency	System	Channel
Command	RX 168.4750 Tone 6 TX 173.8125		NIFC C6	EMS Tactical	RX / TX 156.0750 TX/RX 156.7		Calcord
Tactical Div/Group	RX/TX 151.1825 TX/RX 192.8		CDF T28	Air to Ground	RX/TX 170.0000 168.8625	A/G CMD A/G Tac	Air to Ground
Prepared by (Resource Unit Ldr.) Justin Petersen		Approved by (Planning Sect. Ch.) Ian Larkin			Date 9/14/2015	Time 1800	



ICS 204

<b>DIVISION ASSIGNMENT LIST</b>		1. Branch <b>II</b>		2. Division/Group <b>WW Pg. 2 of 2</b>			
3. Incident Name <b>Rough (West Zone)</b>		4. Operational Period Date: 9/15/2015 to 9/16/2015 Time: 0700-0700					
5. Operations Personnel							
Operations Chief Day Night		<b>D. Fulcher / M. Inman (T)</b> <b>M. Shorrock</b>		Division/Group Supervisor		<b>Brett Walker</b>	
Branch Director		<b>S. Dakin / R. Petersen (T)</b>		Branch Safety			
6. Resources Assigned this Period							
Strike Team/Task Force/ Resource Designator	Leader	Number Persons	Reporting Location	Time	On Line	Off Line	
STG			Sequoia Lake	0700	<input type="checkbox"/>	<input type="checkbox"/>	
STL BDU 9358L	Joe Navvaro		Sequoia Lake	0700	<input type="checkbox"/>	<input type="checkbox"/>	
W/T PVT E-900050	Richard Mendonca	2	Sequoia Lake	0700	<input type="checkbox"/>	<input type="checkbox"/>	
W/T PVT E-900056	Matt Deskovick	2					
W/T PVT E-900057	Dick Cagle	2					
7. Control Operations Construct, improve, and hold line where appropriate. Provide for structure defense.							
8. Special Instructions <b>* 12 hr. resource</b> <b>Safety Officers will shared throughout the Branch</b> <b>++ ALS Capability</b>							
9. Division/Group Communication Summary							
Function	Frequency	System	Channel	Function	Frequency	System	Channel
Command	<b>RX 168.4750</b> <b>Tone 6</b> <b>TX 173.8125</b>		<b>NIFC C6</b>	EMS Tactical	<b>RX / TX</b> <b>156.0750</b> <b>TX/RX 156.7</b>		<b>Calcord</b>
Tactical Div/Group	<b>RX/TX</b> <b>151.1825</b> <b>TX/RX 192.8</b>		<b>CDF T28</b>	Air to Ground	<b>RX/TX</b> <b>170.0000</b> <b>168.8625</b>	<b>A/G CMD</b> <b>A/G Tac</b>	<b>Air to Ground</b>
Prepared by (Resource Unit Ldr.) Justin Petersen 		Approved by (Planning Sect. Ch.) Ian Larkin 			Date 9/14/2015		Time 1800

ICS 204

<b>DIVISION ASSIGNMENT LIST</b>		1. Branch		2. Division/Group <b>Contingency Pg. 1 of 2</b>			
3. Incident Name <b>Rough (West Zone)</b>		4. Operational Period Date: 9/15/2015 to 9/16/2015 Time: 0700-0700					
5. Operations Personnel							
Operations Chief	Day	<b>D. Fulcher / M. Inman (T)</b>		Division/Group Supervisor		<b>Robert De La Rosa</b>	
	Night	<b>M. Shorrock</b>					
Branch Director		<b>Jim McDougale</b>		Branch Safety			
6. Resources Assigned this Period							
Strike Team/Task Force/ Resource Designator	Leader		Number Persons	Reporting Location	Time	On Line	Off Line
<b>HEQB*</b>	Gabriel Gudino		1		0700	<input type="checkbox"/>	<input type="checkbox"/>
<b>HEQB (T)*</b>	James Parker		1		0700	<input type="checkbox"/>	<input type="checkbox"/>
<b>STC</b>					0700	<input type="checkbox"/>	<input type="checkbox"/>
<b>STG</b>					0700	<input type="checkbox"/>	<input type="checkbox"/>
<b>DOZ ORC 1*</b>	Ryan Monteleone		1		0700	<input type="checkbox"/>	<input type="checkbox"/>
<b>DOZ VNC 3*</b>	Ryan Winchester		2		0700	<input type="checkbox"/>	<input type="checkbox"/>
<b>DOZ PVT E-900021</b>	Will Miller		2		0700	<input type="checkbox"/>	<input type="checkbox"/>
<b>GRD PVT E-900173</b>					0700	<input type="checkbox"/>	<input type="checkbox"/>
<b>W/T PVT E-9000049</b>					0700	<input type="checkbox"/>	<input type="checkbox"/>
<del><b>W/T PVT E-9000164*</b></del>	Erik Hostetter		2		0700	<input type="checkbox"/>	<input type="checkbox"/>
<del><b>W/T PVT E-9000162*</b></del>	Ken Myers		1		0700	<input type="checkbox"/>	<input type="checkbox"/>
<b>W/T PVT E-9000163*</b>	Duane Nabors		1		0700	<input type="checkbox"/>	<input type="checkbox"/>
7. Control Operations Continue to construct line to the North and West from Hopewell & Hwy. 180.							
8. Special Instructions * 12 hr. resource  ++ ALS Capability							
Function	Frequency	System	Channel	Function	Frequency	System	Channel
Command	RX 168.4750 Tone 6 TX 173.8125		NIFC C6	EMS Tactical	RX / TX 156.0750 TX/RX 156.7		Calcord
Tactical Div/Group	RX/TX 154.3025 TX/RX 156.7		VFIRE 26	Air to Ground	RX/TX 170.0000 168.8625	A/G CMD A/G Tac	Air to Ground
Prepared by (Resource Unit Ldr.) Justin Petersen 		Approved by (Planning Sect. Ch.) Ian Larkin 			Date 9/14/2015	Time 1800	

ICS 204

<b>DIVISION ASSIGNMENT LIST</b>		1. Branch		2. Division/Group <b>Contingency Pg. 2 of 2</b>			
3. Incident Name <b>Rough (West Zone)</b>		4. Operational Period Date: 9/15/2015 to 9/16/2015 Time: 0700-0700					
5. Operations Personnel							
Operations Chief Day Night		<b>D. Fulcher / M. Inman (T)</b> <b>M. Shorrock</b>		Division/Group Supervisor		<b>R. De La Rosa</b>	
Branch Director				Branch Safety			
6. Resources Assigned this Period							
Strike Team/Task Force/Resource Designator		Leader	Number Persons	Reporting Location	Time	On Line	Off Line
<b>W/T PVT E-900164 *</b>		Chuck Haptonstall	1		0700	<input type="checkbox"/>	<input type="checkbox"/>
<b>W/T PVT E-900165 *</b>		Joe Manrique	1		0700	<input type="checkbox"/>	<input type="checkbox"/>
<b>W/T PVT E-900166 *</b>		Nate Utterback	1		0700	<input type="checkbox"/>	<input type="checkbox"/>
<b>W/T PVT E-900167 *</b>		Hawk Mazzotta	1		0700	<input type="checkbox"/>	<input type="checkbox"/>
<b>W/T PVT E-900168 *</b>		Pat Denis	1		0700	<input type="checkbox"/>	<input type="checkbox"/>
<b>W/T PVT E-900169 *</b>		Dennis Forni	1		0700	<input type="checkbox"/>	<input type="checkbox"/>
<del><b>W/T PVT E-900170 *</b></del>		Jim Allan	1		0700	<input type="checkbox"/>	<input type="checkbox"/>
<b>W/T PVT E-900171 *</b>		Danny Oilar	1		0700	<input type="checkbox"/>	<input type="checkbox"/>
<b>W/T PVT E-900172 *</b>		Gary Hensted	1		0700	<input type="checkbox"/>	<input type="checkbox"/>
<b>D4621</b>							
<b>Doz E-21</b>							
7. Control Operations Continue to construct line to the North and West from Hopewell & Hwy. 180.							
8. Special Instructions <b>* 12 hr. resource</b>  <b>++ ALS Capability</b>							
9. Division/Group Communication Summary							
Function	Frequency	System	Channel	Function	Frequency	System	Channel
Command	RX 168.4750 Tone 6 TX 173.8125		NIFC C6	EMS Tactical	RX / TX 156.0750 TX/RX 156.7		Calcord
Tactical Div/Group	RX/TX 154.3025 TX/RX 156.7		VFIRE 26	Air to Ground	RX/TX 170.0000 168.8625	A/G CMD A/G Tac	Air to Ground
Prepared by (Resource Unit Ldr.) Justin Petersen 		Approved by (Planning Sect. Ch.) Ian Larkin 			Date 9/14/2015		Time 1800


ICS 204







INCIDENT RADIO COMMUNICATIONS PLAN		Incident Name		ROUGH - WEST ZONE		Date/Time Prepared		Operational Period Date/Time	
						09/14/2015 1800		09/15/15 0700 - 0700	
Ch #	Function	Channel Name	Assignment	RX Freq N or W	RX Tone/ NAC	TX Freq N or W	TX Tone/NAC	Mode	Remarks
1	COMMAND	NIFC C6	WEST ZONE BRANCHES/DIVISIONS	168.4750	0.0	173.8125	Tone 6 (156.7)	A	CAL FIRE LOAD BK Grp 21, Ch 9; KW Grp 3, Ch 91
2	SUPPORT	CDF C11	WEST ZONE BRANCHES/DIVISIONS	151.1675	103.5	159.3975	Tone 10 (107.2)	A	CAL FIRE LOAD BK Grp 20, Ch 13; KW Grp 3, Ch 76
3	COMMAND	CMD 36	NORTH ZONE COMMAND	170.1125		162.1875	Tone 2 (123.0)	A	LINKED TO OTHER SITES IN THE NORTH ZONE
4	COMMAND	CMD 1	SOUTH ZONE COMMAND	172.7000		163.7625	Tone 2 (123.0)	A	LINKED TO OTHER SITES IN THE SOUTH ZONE
5	TACTICAL	CDF TAC 26	BRANCH I DIVISION YY	159.2925	192.8	159.2925	192.8	A	CAL FIRE LOAD BK Grp 20, Ch 9; KW Grp 3, Ch 72
6	TACTICAL	CDF TAC 27	BRANCH I DIVISION ZZ	159.3075	192.8	159.3075	192.8	A	CAL FIRE LOAD BK Grp 20, Ch 10; KW Grp 3, Ch 73
7	TACTICAL	CDF TAC 28	BRANCH II DIVISION WW	151.1825	192.8	151.1825	192.8	A	CAL FIRE LOAD BK Grp 20, Ch 11; KW Grp 3, Ch 74
8	TACTICAL	CDF TAC 29	BRANCH II DIVISION XX	151.3475	192.8	151.3475	192.8	A	CAL FIRE LOAD BK Grp 20, Ch 12; KW Grp 3, Ch 75
9									
10	TACTICAL	VFIRE26	CONTINGENCY BRANCH	154.3025	156.7	154.3025	156.7	A	CAL FIRE LOAD BK Grp 24, Ch 16; KW Grp 3, Ch 149
11	TACTICAL	NIFC TAC 6	NORTH ZONE DIVISION A	166.7750		166.7750		A	USE IN BRANCH I DIV ZZ FOR USE WITH DIV A IN THE NORTH ZONE
12	TACTICAL	VFIRE 24	SOUTH ZONE DIVISION X	154.2725	156.7	154.2725	156.7	A	USE IN BRANCH II DIV WW FOR USE WITH DIV X IN THE SOUTH ZONE
13	COMMAND	A/G CMD	WEST & SOUTH ZONE AIR TO GROUND CMD	170.0000		170.0000		A	USE IN ALL AREAS OF THE WEST ZONE
14	TACTICAL	AIR TO GROUND	WEST & SOUTH ZONE AIR TO GROUND TAC	168.8625		168.8625		A	USE IN ALL AREAS OF THE WEST ZONE
15	TACTICAL	CALCORD	MEDICAL EMERGENCIES ONLY	156.0750	156.7	156.0750	156.7	A	CAL FIRE LOAD BK Grp 24, Ch 5; KW Grp 3, Ch 139
16	EMERGENCY	AIR GUARD	EMERGENCY USE ONLY	168.6250	CSQ	168.6250	110.9	A	CAL FIRE LOAD BK Grp 25, Ch 10; KW Grp 3, Ch 159
17									
18									
19									
20	EMERGENCY	AIR GUARD	EMERGENCY USE ONLY	168.6250	CSQ	168.6250	110.9	A	CAL FIRE LOAD BK Grp 25, Ch 10; KW Grp 3, Ch 159
Prepared By (Communications Unit)				Incident Location		DUNLAP, CA			
John Aguilera, COML, IMT #2				County FRESNO State CA		Latitude 36 44' 13.64" N Longitude 119 07' 46.72" W		NFES 1330	
ICS 205				09/14/15					

<b>MEDICAL PLAN</b> <b>ICS 206</b>		1. INCIDENT NAME <b>Rough Fire</b> <b>(West Zone)</b>	2. DATE PREPARED 9/14/15	3. TIME PREPARED 1700	4. OPERATIONAL PERIOD 0700-0700 9/15/2015- 9/16/2015				
<b>5. INCIDENT MEDICAL AID STATIONS</b>									
MEDICAL AID STATIONS			LOCATION			PARAMEDICS			
						YES		NO	
Rough Fire West Zone Base Camp			Orange Cove, ICP (CDC MD and Nurse in MERT)			X			
<b>6. TRANSPORTATION</b>									
<b>A. AMBULANCE SERVICES</b>									
NAME		LOCATION		PHONE		PARAMEDICS			
						YES		NO	
American Ambulance		Fresno, CA		"west zone communications"		XX			
Kern County H-407 Hoist Capable 24H		Fresno, CA		"west zone communications"		XX			
Sequoia Safety (South zone Ambulance)		Staged at Quail Flats		"west zone communications"		XX			
Sequoia Safety Council Ambulance		Orange Cove, CA		559-600-7800		XX			
Sky Life Air Ambulance		Fresno, CA		559-600-7800		XX			
<b>B. INCIDENT AMBULANCES</b>									
NAME		LOCATION			PARAMEDICS				
					YES		NO		
American Ambulance (Medic 110)		Sequoia Lake (Staging)			XX				
<b>7. HOSPITALS</b>									
NAME	ADDRESS		TRAVEL TIME		PHONE	HELIPAD		BURN CENTER	
Med Net Channel			AIR	GRND		YES	NO	YES	NO
Community Regional Medical Center	2823 Fresno St, Fresno CA 36 44.35/ 119 47.06		20m	1.5h	559-459-6000	XX		XX	
St. Agnes	1303 Herndon Ave., Fresno CA 36 50.08/ 119 45.52		20m	1.5h	559-450-2003	XX			XX
Clovis Community Hospital	2755 Herndon Ave., Clovis CA 36 50.12/ 119 39.35		25m	1.5h	559-324-4040	XX			XX
Adventist Medical Center (Level III Trauma)	372 W. Cypress Ave., Reedly CA				559-638-8155		XX		XX
<b>8. MEDICAL EMERGENCY PROCEDURES</b>									
<b>EMERGENCY FREQUENCY:</b>					<b>INJURY REPORTING PROCEDURES</b>				
<p><b>LINE EMERGENCY:</b> Crew Supervisor will contact Division Supervisor with patient complaint/condition and location.</p> <ul style="list-style-type: none"> <li>Division/Group Supervisor contacts: <ol style="list-style-type: none"> <li>Closest EMS resource</li> <li>Communications Unit</li> </ol> </li> <li>Communications Unit contacts: <ol style="list-style-type: none"> <li>Ground or Air ambulance as requested</li> <li>Operations</li> <li>Safety</li> <li>Medical Unit</li> </ol> </li> <li>Division Supervisor or designee will serve as point of contact and run medical emergency on assigned channel. <ol style="list-style-type: none"> <li>A pre-assigned tactical frequency (i.e. CALCORD) should be used for IWI and only for duration of need.</li> </ol> </li> <li>Communications Unit will clear command channel for emergency traffic as needed and only for duration of need.</li> </ul> <p><b>CAMP EMERGENCY:</b> Contact Medical Unit with patient complaint condition and location. Medical Staff will respond to stabilize incident:</p> <ul style="list-style-type: none"> <li>Medical Unit contacts: <ol style="list-style-type: none"> <li>Communications</li> <li>Safety</li> <li>Logistics</li> <li>Operations</li> <li>Crew Supervisor</li> <li>Comps/Claims</li> </ol> </li> </ul>					<p><b>NATURE OF INJURY</b> _____</p> <p><b>LOCATION OF PATIENT</b> _____</p> <p><b>POINT OF CONTACT</b> _____</p> <p><b>TRANSPORTATION REQUESTED BY:</b> AIR ___ GROUND ___</p> <p><b>POINT OF PICKUP</b> _____</p> <p><b>LAT</b> _____ <b>LONG</b> _____</p> <p><b>PATIENT UNIT ID</b> _____</p> <p><b>IS AN EMT WITH PATIENT:</b> YES ___ NO ___</p> <p><b>AGE</b> _____</p> <p><b>SEX:</b> MALE ___ FEMALE ___</p>				
<p><b>ALL EMERGENCIES---Secure the area and identify witnesses for later investigation. Keep an accurate log of events.</b></p>									
<b>ICS 206</b> (Rev 03/12)		9. PREPARED BY: (Medical Unit Leader)			10. REVIEWED BY: (Safety Officer)				
FR		Gavin Bledsoe MED-LT							



## Instructions for Use of CDF 101 Property Certification of Location or Damage

**Document Number:** for use as a local number system or when attached to a FC-40 document.

**Location / Incident Name:** Enter the CDF facility property is assigned to. If submitting to an incident base, enter the Incident Name.

**Incident Number:** Enter the appropriate incident number

**Unit:** Enter the Unit the property is assigned to. If submitting to an incident base, enter the request number of the person certifying damage example E-320, C-14 or O-355.

**Region:** Enter the CDF Region where the property was assigned. If submitting to an incident base, enter the CDF Region responsible for the incident.

**Date:** Enter the date the P.L. or D. was completed.

The following items were: Enter either 'Broken', 'Left on Line', 'Damaged' or other status of the property.

**Reminder, this form cannot be used in place of the STD-152 to certify Lost, Stolen, Worn Out or Damaged beyond repair property.**

**Date of Occurrence:** Enter the date the property was broken, left on line or damaged.

**Quantity:** Enter the quantity for the line item.

**Unit of Measure:** Enter the unit of measure for the line item (example ea = each).

**CDF Stock Number:** Enter the PIN or stock number.

**Description:** Enter the description of the line item, indicate size, make, model and type. Clearly describe the item and provide adequate data to effectively identify equipment or property.

**Property Number:** Enter the CDF property number assigned to the line item, Capitalized or sensitive property must have their property number entered here.

**Location of Items:** Where is the property now (example, left on Division B night shift 8/1/04, Drop Point 2). A GPS coordinate, Station 22 or Unit Service Center may also be used to describe Location.

**Remarks:** Enter specific remarks here, how was the property damaged, what specifically is wrong with it.

**Signature of Person Certifying Occurrence as Described:**

**Signature:** The CDF Employee certifying the occurrence must sign.

**Printed Name:** Enter the printed name of the signature.

**Title:** Enter the title of the signature.

**Date:** Enter the date of the signature.

### Unit Supervisors Approval:

If submitted on an incident this section must be completed by the supervisor of the property custodian. This may be the Strike Team Leader, Division Supervisor, Receiving and Distribution Manager, Supply Unit Leader, Logistics Section Chief, Agency Representative or Incident Commander.

If submitted at the home Unit this section must also be completed by the supervisor of the property custodian. This may be a Battalion or Division Chief.

**Comments:** Supervisors may enter comments of approval or disapproval.

**Signature of Unit Administrator:** Signature of Unit Supervisor reviewing the certification described.

**Title:** Title of the signature.

**Date:** Date of the signature.

**Notes:**

**This document is NOT required if exchanging property at an incident base with the exception of capitalized or sensitive property assigned a CDF property number.**

**This document is required as certification when submitting an MRT to your local Service Center for replacement of property.**

**An OF-315 (Incident Replacement Requisition) is required as authorization to purchase fire replacement items at your local Unit. This document is required when submitting an MRT to your local Service Center for fire replacement items. A CDF-101 and/or A STD-152 are required for the certification of the status of property being requisitioned for replacement.**

## ***TRAINING SPECIALIST MESSAGE***

**All Rough Incident (WEST ZONE) Trainees**  
Unless you are otherwise notified, all open training assignments on the Rough Incident must be “closed out” with the TNSP prior the Demob appointment.

**In order to receive documented credit for your training assignment – you must close out with the Training Specialist before you Demob!!**

**BEAT THE RUSH!**

**Bring the following to the “exit interview”**

- **A completed and signed ICS 225 Performance Evaluation**
- **A completed Evaluator’s Recommendation**

**Forms are available at the Training Office**

***Remember: No documentation – it didn’t happen!***

***Claudia Soiza***

**TNSP**

**949 632-7813**



## DEMOBILIZATION PLAN Rough Fire (West Zone) CA-SNF-1746



### DEMOB PROCEDURES

- CHECK THE DEMOB LIST EACH MORNING. YOU CAN FIND THE DEMOB LIST THROUGH THE "QR" CODE ON THE I.A.P. COVER OR ON LISTS POSTED THROUGHOUT CAMP. **ONLY REPORT TO DEMOB AT YOUR SCHEDULED TIME.** EARLY ADMITTANCE WILL NOT BE ALLOWED.
- PICKUP A DEMOB CHECKOUT FORM (ICS-221) FROM THE DEMOB UNIT, THEN GO TO THE FOLLOWING UNITS TO OBTAIN THE NECESSARY SIGNATURES:
  - ✓ SUPPLY UNIT
  - ✓ COMMUNICATIONS UNIT
  - ✓ GROUND SUPPORT/VEHICLE INSPECTION\*\*\*
  - ✓ DOCUMENTATION UNIT
  - ✓ TIME UNIT
  - ✓ TRAINING UNIT (IF APPLICABLE)
  - ✓ ACCOMMODATIONS (IF APPLICABLE)

#### \*\*\*VEHICLE INSPECTION:

- THE DEMOB UNIT WILL INFORM YOU IF YOUR VEHICLE NEEDS TO BE INSPECTED.
- YOU MUST HAVE THE ICS-221 DEMOB FORM WITH YOU AT VEHICLE INSPECTION.
- A VEHICLE INSPECTION TIME WILL BE PROVIDED WHEN YOU INITIALLY ARRIVE TO THE DEMOBILIZATION UNIT.
- **DO NOT REPORT FOR VEHICLE INSPECTION PRIOR TO YOUR APPOINTMENT**

RETURN THE COMPLETED ICS-221 FORM TO THE DEMOB UNIT AND TRAVEL HOME SAFE!

*Janet PSC 9/14/15*

## IMT-2 FINANCE MESSAGE

- CAL FIRE Finance is in the trailers North of the Community Center
- HIRED EQUIPMENT VENDORS NEED TO STOP BY FINANCE WITH COPIES OF THEIR CONTRACTS ASAP.
- Please review attached shift ticket guidelines.
- **KEEPING TRACK OF WATER SOURCES IS MANDATORY** FOR ENGINES, WATER TENDERS, AND HELICOPTERS. THIS APPLIES TO ALL RESOURCES, REGARDLESS OF AGENCY, INCLUDING PRIVATE HIRES. THE ATTACHED FORM CAN BE USED FOR BOTH INCIDENTS. DROP OFF IN THE FINANCE SECTION DAILY.
- OFFSITE FEEDING IS **NOT** AUTHORIZED, EXCEPT FOR RESOURCES IN HOTELS IN FRESNO OR VISALIA.
  - ONLY Dinner – breakfast will be at base camp, sack lunches will be provided for lunch – pick up at base camp
  - Motel Unit has a list of off-site feeding locations.
  - AO-341 sign-up sheet must be signed by each person eating

Finance Contacts	
FSC1 – Bill Winter 805-903-3491	COMP – Joe Ekblad 619-213-4418
DFSC – John Kiszka 619-933-1189	PROC – Andre Schmidt 909-436-8192



## GENERAL SHIFT TICKET INFORMATION

- Hired equipment day begins at 0001 and ends at 2400. Indicate equipment starting and stopping times. Use the 24 hour clock and round to the nearest ¼ hour.
- Only one shift (day) per Shift Ticket and only one Shift Ticket per shift supervisor (DIVS).
- Must have license #, serial # (last six OK), etc. unless equipment does not have them.
- Government employee AND contractor/operator must sign the Shift Ticket.
- Put request number (E-23, S-10, etc.) on the Shift Ticket.
- Ask to see the previous shift's copy if necessary so that no breaks or overlaps occur in time keeping. Shift Tickets should account for every hour the contractor was under hire from the time of hire until their return to their point of hire, including rest times, travel, etc.
- If equipment is assigned and getting paid for 24 hours, two operator names must be on the Shift Ticket. If only one operator is listed, vendor will NOT be paid for 24 hours.
- If needed, do an inspection when the equipment arrives at the incident base for Compliment, Capacity and Capability. Note any damage.
- Operators must have personal protective equipment.
- **Supervisor (DIVS) is to turn in pink and blue Shift Tickets daily to Equipment Time Recorder (EQTR), and keep white copy. The contractor keeps the yellow copy.**

EMERGENCY SHIFT TICKET and EVALUATION FORM					Contractor Name		
The responsible Government Officer will complete this form each shift.					H2O For You		
Incident or Project Name		Incident Number	Request Number		Operator #1	Operator #2	
Wild		CALNU 123456	E-65		James Russell		
Agreement Number					Operator Furnished By:		
LNU1111119					<input checked="" type="checkbox"/> Contractor	<input type="checkbox"/> Government	
Equipment Make		Equipment Model / Type			Operating Supplies Furnished By:		
Peterbilt		2000 Gallon			<input checked="" type="checkbox"/> Contractor	<input type="checkbox"/> Government	
Serial Number		Licence Number				Equipment Status	
111454N		SE653574				<input checked="" type="checkbox"/> Inspected	<input checked="" type="checkbox"/> Under Agreement
Equipment Use							
Date	Start	Stop	Work	(Circle) Hours	Days / Miles	Assignment	
Mo / Day							
7/17	0001	0800	8			Off Shift	
7/17	0800	2000	12			Division B	
7/17							
Remarks/Comments **					1 Operator		
Govt. Rep. Name and Position - PRINT					Steve Hampton, Div B		
Govt. Rep. Signature					Steve Hampton		
Contractor Signature					James Russell		
Date					Time		
07/17/12					2000		
Operator's Overall Performance							
Operator's Cooperation Level							
Operator's Safety							
Operator's							

**EXAMPLE - Use your real times, etc**

**Vendor Rating must be done.**

\* NOTE: Any rating of POOR requires an explanation in Comment Section.

\*\*Final evaluation or for more documentation, use an ICS Form 230 or equivalent.

CALFIRE 297  
(Rev 3-2011)

Pink - Finance

Blue - Home Unit HE Coordinator

Yellow - Vendor

White - Govt Representative



# CAL FIRE INCIDENT MANAGEMENT TEAM WATER USAGE PLAN

## *California Drought Emergency*

The following shall be considered and implemented by all fire resources as a means to provide maximum efficiencies when utilizing water resources, while minimizing the impacts to private and public water supplies. Accountability shall be maintained for all water supplies that are utilized and care should be applied to ensure proper replacement and/or reimbursement to the supplier/owner.

### **Fireline personnel-** (During mop up operations)

- Use Pencil Hose and Garden Nozzles with Shut-Offs.
- Use Back pumps.
- Use Dry Mop-up and consolidation of heavy fuels to areas where they can burn out safely.
- Locate/Relocate Firelines to lighter fuels or natural barriers when safe.
- Set up and use portable tanks in anticipation of longer transport times for Water Tenders.
- Use of foams, gels and other water enhancers.
- Evaluate need to mop up in excess of 200 feet from fireline.

### **Road Maintenance and Repair-**

- Monitor and water roads only when and where needed.
- Water when most effective (evening and nights).
- Use chemical treatments when available (Magchloride, Omni bind etc.).
- Consider use of tertiary or treated water.

### **Aviation Operations-**

- Consider use of Gels, Foams and Retardants. Set up portable plants.
- Consider using Blivits and Pencil Hose for interior mop up operations as opposed to numerous bucket drops.
- Establish and use pre-use agreements for existing and known water sources.
- Use large watershed dip sites when able. Minimize use of small, static ponds and lakes.
- Maintain accountability of water used and locations of dip sites.
- Evaluate need for interior bucket drops.

### **Private Water Supplies-**

- Notify property owner as early as possible.
- Minimize usage and develop alternative water supplies when and where appropriate.
- Track usage (meter, ICS-214, Water Usage Reports) and develop a plan to replace water.

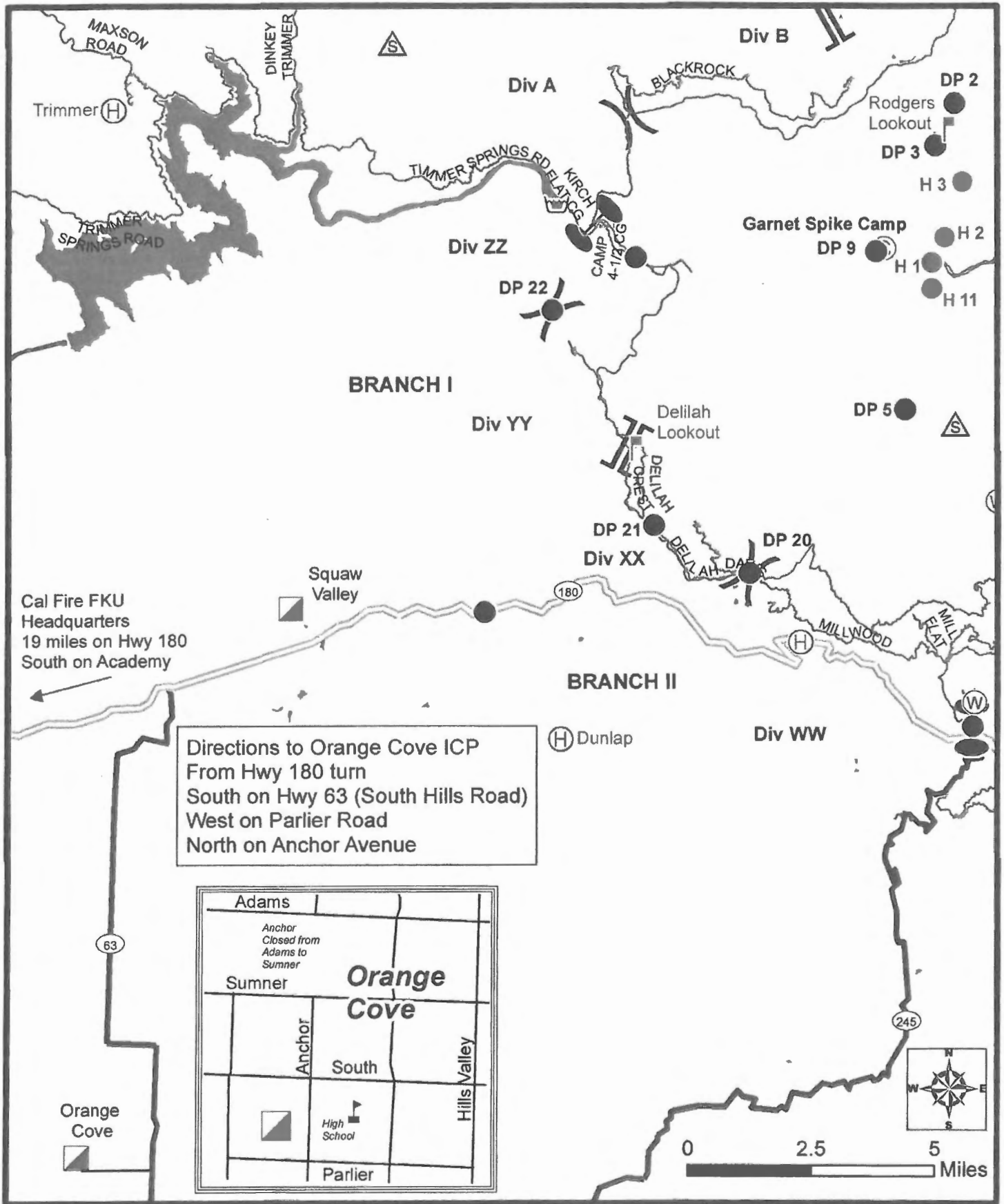
### **Public/Municipal Water Supplies-**

- Notify Agency as soon as possible and request a representative to the incident.
- Identify fill areas and request metering devices. Note locations on incident map.
- Use alternative or reclaimed water sources when available. Note locations on incident map.

### **Management and Supervision-**

- Consider complexity of water use on incidents. Establish a Water Supply Group Supervisor to coordinate additional resources to support the incident needs.
- Complete the Water Usage Report daily and turn in to Finance.
- Review this check list and brief daily.





Directions to Orange Cove ICP  
 From Hwy 180 turn  
 South on Hwy 63 (South Hills Road)  
 West on Parlier Road  
 North on Anchor Avenue



**Rough Fire CA-SNF-1746**  
**West Zone Transportation Map**  
 September 14, 2015  
 NAD 83

(X)	Division	⌘	Lookout
	Branch	⚠	Safety Zone
●	Zone	⊙	Water Source
●	Drop Point	●	Hotspot
(H)	Helibase	⏏	Incident Command Post



# CAL FIRE ROUGH BASE CAMP

