








Solimar Incident

VNC 15-89187
Operational Period
0700 12/28/2015 to
1700 12/29/2015

Acres: 1288

-  Division
-  Branch
-  Incident Command Post
-  Gas Line
-  Completed Line
-  Uncontrolled Fire Edge



Map Datum: NAD83
Minor Grid Increments: .1 Minute